

3

① KIPPIE LODGE

④ Shops - Culti
⑤

⑦ Culti Swingpark

⑧ Allan Park

⑨ Mill timber park & community center.

⑩ Sport's Center - Culti

LIKES

⑫ PUTHOLES!

⑬ No stops in Mill timber

3

DISLIKES

LIKES

Shops in Cuts/Cutter/Fieldside
Rural feel of area.

Walks

(old) Railway
Line

Kippure Lodge.

Access to River Dee Banks

Forest Walks.

Safety.

DISLIKES

Old Road
No shops in Milltimber

①

Pros

Milthorpe housing/open areas

Bieldside home layout and shops

Cutter shops and restaurants

Open spaces in Cutts.

Quiet (apart from rush hour).

The beach/river in Milthorpe is nice.

Nice green belt area for Milthorpe and Cutter.

The railway line is very scenic.

Cons

②

No commercial buildings in Milthorpe

Cutter is overcrowded

~~Shops~~ Shops quite far away from most houses.

Too many flats in Cutter.

Cutts and Bieldside all merged together (no green belt area).

Overdevelopment.

③ Likes

Plenty greenery

lots to do


good shops, parks

easy access to town
centre

good railway line

Easy access to the
country.

less pollution



Dislikes

old fashioned
housing, so harder
to build a modern
houses

Bad road conditions,
housing built off
flood plain.

Mixed timber has no
shops. 😞

4

Pros

Dominos, subway
Tesco, Kelly's In Culls

cons

No shops in
Milltimber

Bus service

Good amount of green
space

Astroturf for playing football
on the weekends

to many potholes

Bus fare should go
down

~~scribble~~

golf course

railway line

Kippie Lodge

Shops in Culter


- Dominos etc

Shops in Culter

- Jumbos

- ~~Shops~~

- no lok (chinese)



- NO bridge across river in Culter

for cars + pedestrians

, no shops in Milltimber

Pros

Lots of green spaces

2 minute walk to Culter FC

Receynal

Buses into town

2 minute walk to tennis club

Lots of forests

Dominion
Railway line is beautiful

The River


Kippie Lodge

Jumbo's Aye

Cons

Everything is up a hill
People who look like Astro

RS McCall slit down



Distans

- Bypass
- No shops in Miltimber

Litkes

- ~~The~~ Local Shops
- Schools
- Parks
- Libraries
- Golf Courses
- Sports Centres
- Railway line

1. Like



BUS

Green/Trail

Little stops

Railway line

Close to Abet.

Lots of open space

• Lots of space for housing

• Swimming Pool

Dislikes

No Supermarkets

• Too Much Traffic on N. Deeside Rd
(and others)

Not by N. Deeside road

Make better pavement

No Shops in Milltimber

Not enough recycling

X

LIKE

- Parks, open space within housing area
- Old railway line - walking and cycling. Safe.
- Town accessible
- Shops easily accessed

Grass
fields

DISLIKE

★ Not enough to do
★ for young people ★
Lack of entertainment

5

Aberdeen in 2035

Trams

~~airport~~

hire "berris bikes"

Make Cadena's bigger

Make Union St more pedestrianised

Clean granite buildings

Modernise the city center

bigger airport

add more shops in Millbank

more office parts

more wave power

Man-made mountain

more pilothole to snowboard down

ARCC Arena bigger

Aberdeen in 2035

- recycle more
- build more houses
- bigger airport
- no bypass
- better technology
- cleaner beach
- better shops on Union St.
- more restaurants - not just in Union Sq.
- clean the granite
- clean streets

ABERDEEN 2035

- + Entertainment
- + More free play
- + Old folks home
- + Clean the beach + water
- Use the coast line more
- More local mounts
- + Better roads
- + Better joby scheme e.g. two stam $\frac{1}{2}$ decent fees
- + Build up the other side of the river.

Aberdeen in 2035

- build more shops in every settlement so people can walk instead of taking the car
- build more communities along the bypass.
- build more facilities that would appeal to the older generation (country clubs)
- improve country road conditions
- expand airport
-

Aberdeen - 2035 - 2035

More housing - New town

Over ground tube - Railway line

! NO WIND FARMS !

Alternative for of re-usable energy

Airport expansion.

Improve infrastructure

Aberdeen in 2035

- 1) Lots of new houses in Milltimber (more suburb areas)
- 2) Shopping centres security systems
- 3) Airport = expanded - more international flights
- 4) Lots of potholes, more car use
- 5) Cadomas to be expanded
- 6) Union Street shops going out of business, so becoming replaced
- 7) New Milltimber Primary
- 8) New Pittodrie Stadium
- 9) More nursing homes
- 10) Food prices, electricity etc rise
- 11) Plant more trees, make more green ^{grown} spaces

Aberdeen in 2035

- Build another village - housing
- Good location for young families
- x • More things for younger people ^
- x • Mixture between entertainment facilities in the city centre and within villages
- More user friendly - beach
- x • More nursing homes for the elderly population
- Expand airport.
- More shops in Miltimber

ABERDEEN 2035

4

- A BRIDGE FOR CARS (IN CUTS)
- CUTS, BEIWSIDE, MILLTAMBER AND ULTER BUILT UP AND FORM ONE SUBURB. (PEESIDE)
- MORE INTERNATIONAL FLIGHTS FROM ABERDEEN AIRPORT.
- NEW ABERDEEN STADIUM.
- ABERDEEN ZOO/AQUARIUM.
- NEW PRIMA CT
- MORE OLD HOMES
- MORE WIND TURBINES / WAVE TURBINES
- MORE GREEN PLACES (PARKS, BOND, ECT.)

Aberdeen In 2035 ♥

More housing in Culter

Bigger/More Schools

Bigger Aberdeen Airport

Buses in countryside

CHEAPER BUS FARES!!!!!!!

Bowling Alley in Culter ☺ or Swimming pool?

Alton Towers 2!

More local shops

Extended/Improved/Rebuilt Cadona's

Bigger shopping complexes

Get a tram going

Demolish Cadona's and let grass grow out (parks/football pitches)/shops?

Old folks home (bingo)

②

ABERDEEN in 2035

- More homes, sustainable
- New community on the Energetica Corridor
- Renewables - Wind Turbines, Tidal Power, Ground source pumps, Hydroelectric Power

•