


# Aberdeen Local Development Plan 2017

Additional City Wide Proposals Map  
Scale 1:22,500

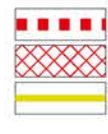
**Natural Environment**  
Local Nature Conservation Sites  
Site of Special Scientific Interest (SSSI) Local Nature Reserve (LNR)  
River Dee Special Area of Conservation  
Undeveloped Coastal Management Area  
Developed Coastal Management Area



**Economic Development**  
Pipelines  
Pipeline Notification Areas : Outer zone  
: Mid zone  
: Inner zone




**Transport**  
Aberdeen Western Peripheral Route  
AWPR - Compulsory Purchase Area  
Harbour Port Boundary



**Heritage**  
Conservation Areas  
Proposed changes to Old Aberdeen CA



**Others**  
Core Paths  
Aspirational Core Paths  
City Boundary



Please note that the Conservation Area boundaries of Old Aberdeen, Ferryhill and Footdee were updated by Aberdeen City Council in 2015, after this map was prepared. The amended boundaries are therefore not reflected on this map. Please visit [www.aberdeencity.gov.uk/masterplanning](http://www.aberdeencity.gov.uk/masterplanning) for further information.

[www.aberdeencity.gov.uk](http://www.aberdeencity.gov.uk)

This map is reproduced from Ordnance Survey material with the permission of Ordnance Survey on behalf of the Controller of Her Majesty's Stationery Office. © Crown copyright. Unauthorised reproduction infringes Crown copyright and may lead to prosecution or civil proceedings. Aberdeen City Council 100023401 2017

2020

