

Berryden Corridor Improvement

Noise and Vibration Assessment

Aberdeen City Council

Project number: 60528418

9 July 2019

Quality information

Prepared by

Seckin Basturk
Acoustic Consultant

Checked by

Tim Britton
Principal Acoustic Consultant

Approved by

Alf Maneylaws
Associate - Acoustics

Revision History

Revision	Revision date	Details	Authorized	Name	Position
01	16/01/19	Draft for client review	16/01/19	Alf Maneylaws	Associate – Acoustics
02	19/06/19	Final following client comments	19/06/19	Tim Britton	Project Manager
03	04/07/19	Additional client comments	09/07/19	Alf Maneylaws	Associate – Acoustics

Distribution List

# Hard Copies	PDF Required	Association / Company Name

Prepared for:

Aberdeen City Council

Prepared by:

Seckin Basturk

Acoustic Consultant

T: +44-131-347-1163

M: +44-750-010-8470

E: Seckin.Basturk@aecom.com

AECOM Infrastructure & Environment UK Limited

2nd Floor, Apex 2

97 Haymarket Terrace

Edinburgh EH12 5HD

United Kingdom

T: +44 (131) 347 1100

aecom.com

AECOM Infrastructure & Environment UK Limited ("AECOM") has prepared this Report for the sole use of **Aberdeen City Council** ("Client") in accordance with the terms and conditions of appointment (**Project number: 60528418**). No other warranty, expressed or implied, is made as to the professional advice included in this Report or any other services provided by AECOM. This Report may not be relied upon by any other party without the prior and express written agreement of AECOM.

Where any conclusions and recommendations contained in this Report are based upon information provided by others, it has been assumed that all relevant information has been provided by those parties and that such information is accurate. Any such information obtained by AECOM has not been independently verified by AECOM, unless otherwise stated in the Report. AECOM accepts no liability for any inaccurate conclusions, assumptions or actions taken resulting from any inaccurate information supplied to AECOM from others.

The methodology adopted and the sources of information used by AECOM in providing its services are outlined in this Report. The work described in this Report was undertaken between **December 2016** and **January 2019** and is based on the conditions encountered and the information available during the said period of time. The scope of this Report and the services are accordingly factually limited by these circumstances. AECOM disclaim any undertaking or obligation to advise any person of any change in any matter affecting the Report, which may come or be brought to AECOM's attention after the date of the Report.

Table of Contents

1.	Introduction.....	5
2.	Planning Policy Context	7
3.	Assessment Methodology	10
4.	Existing Baseline Conditions	15
5.	Design Mitigation Measures	19
6.	Potential Environmental Effects.....	22
7.	Summary.....	27
8.	References.....	28
	Appendix A Noise Perception and Terminology	29
	Appendix B Mitigation Analysis	30
	Appendix C Figures.....	36
	Appendix D Acoustic Modelling Details	46
	Appendix E Predicted Façade Noise Levels.....	48

Figures

	Figure B.1 Mitigation Analysis, South of St Machar Drive	30
	Figure B.2 Mitigation Analysis, Picktillum Place.....	31
	Figure B.3 Mitigation Analysis, Belmont Gardens	32
	Figure B.4 Mitigation Analysis, Cornhill Development.....	33
	Figure B.5 Mitigation Analysis, North of Hutcheon Street.....	34
	Figure B.6 Mitigation Analysis, South of Hutcheon Street	35
	Figure C.1 Study Area and Sensitive Receptors.....	36
	Figure C.2 Long Term Traffic Noise Change 2020DM to 2035DM.....	37
	Figure C.3 Short Term Traffic Noise Change 2020DM to 2020DS.....	38
	Figure C.4 Long Term Traffic Noise Change 2020DM to 2035DS	39
	Figure C.5 Existing and Proposed Barrier Locations, NB1 and NB4	40
	Figure C.6 Existing and Proposed Barrier Locations, NB2 and NB5	41
	Figure C.7 Existing and Proposed Barrier Locations, NB3 and NB6 to NB9.....	42
	Figure C.8 Existing and Proposed Barrier Locations, NB10.....	43
	Figure C.9 Predicted Road Traffic Noise Levels, 2020DS.....	44
	Figure C.10 Predicted Road Traffic Noise Levels, 2035DS.....	45

Tables

	Table 1 Level of Sensitivity Associated with Various Examples of NSRs	7
	Table 2 Example of Assigning Descriptors for Qualitative Impacts from Noise on Residential Properties.....	8
	Table 3 Significance of Effects	8
	Table 4. Classification of Magnitude of Operational Traffic Noise Impacts in the Short-term	12
	Table 5. Classification of Magnitude of Operational Traffic Noise Impacts in the Long-term.....	12
	Table 6. Monitoring Equipment Details	16
	Table 7. Summary of measured noise levels and comparison with predicted traffic noise levels.....	17
	Table 8. Long-term change in traffic noise levels (DM2020 to DM2035).....	17
	Table 9. Short-term change in traffic noise levels (DM2020 to DS2020).....	22
	Table 10. Long-term traffic noise changes (DM2020 to DS2035)	23
	Table 11. Worst Case Change in Traffic Noise Nuisance	24
	Table 12. Worst Case Change in Traffic Airborne Vibration Nuisance	24

1. Introduction

AECOM were instructed by Aberdeen City Council (ACC) Roads Project Team to prepare this report. It details the predicted noise and vibration impacts of the proposed Berryden Corridor Improvement Project (the Development). The Development could potentially affect noise and vibration levels experienced by sensitive receptors, such as residential properties, in the vicinity, as well as sensitive receptors along other surrounding affected roads.

The operational traffic noise and vibration assessment has been undertaken following the methodology as described in Design Manual for Road and Bridges (DMRB) Volume 11, Section 3, Part 7, HD 213/11 - Revision 1¹. The assessment considers both changes in absolute noise levels and effects on residents in terms of annoyance.

The assessment considers the following traffic scenarios:

- Baseline Year (2020) Do-Minimum (2020DM): the assumed year of opening without the Development;
- Future Assessment Year (2035) Do-Minimum (2035DM): the 15th year after opening, without the Development;
- Baseline Year (2020) Do-Something (2020DS): the assumed year of opening with the Development; and
- Future Assessment Year (2035) Do-Something (2035DS): the 15th year after opening, with the Development.

Temporary noise and vibration impacts are likely to occur from the construction works associated with the Development. No specific information on the activities, plant or programme is currently available, and therefore, a quantitative assessment has not been undertaken at this stage.

Sources of noise from traffic can be categorised into two components. The first is generated by the engine exhaust system and transmission and is the dominant source when traffic is not free flowing, particularly from Heavy Duty Vehicles (HDVs) which contribute a significant proportion of low frequency noise. In this case noise levels will vary primarily according to engine speed rather than vehicle speed. The second noise source component is generated from the interaction of tyres with the road surface and is the dominant noise source under free flow traffic conditions at moderate to high road speeds and contributes a significant proportion of high frequency noise. Noise levels will vary depending on vehicle speed, the road surface and whether the surface is wet or dry.

The noise from a stream of traffic at a reception point at any one instant is an aggregation of noise from each of many vehicles at various distances. Among factors which influence a basic traffic noise level are traffic flow, speed, composition (percentage of HDVs), road gradient and road surface characteristics.

Noise annoyance is described by the World Health Organisation (WHO) as 'a feeling of displeasure associated with any agent or condition, known or believed by an individual or group to adversely affect them'. It can affect people in houses, the street or even during recreational activities. A change of 1dB(A) is the smallest that is considered perceptible. This is equivalent to a 25% increase or a 20% decrease in traffic flow assuming other factors remain unchanged. This sensitivity to new developments is an effect that can last for a number of years and will vary according to the sensitivity of hearing of the individual. There are also reported correlations between noise exposure and sleep disturbance, which can be significant, even at low noise levels.

Vibration is a low frequency disturbance producing physical movement in buildings and their occupants. It can be occasionally be caused by traffic movement, due to the rolling of wheels on the road surface when passing over irregularities in the road.

Vibration is usually measured in terms of Peak Particle Velocities (PPVs) and is the maximum speed of movement (measured in mm/s) of a point in the ground during passage of vibration. Vibration can be problematic because of:

- its ability to affect precision tasks (for example in hospitals); and
- possible building damage, which affects the building and the occupants.

2. Planning Policy Context

Planning Advice Note 1/2011: Planning and Noise (PAN 1/2011)ⁱⁱ is the current advice note on considering noise in the Scottish planning system. For technical information regarding noise assessments, this document refers to the accompanying Technical Advice Note on the Assessment of Noiseⁱⁱⁱ (TAN 2011). With regard to new road developments TAN 2011 refers to the DMRB assessment methodology.

Where noise from a new or altered road exceeds a certain trigger level, and meets other qualifying criteria, the Land Compensation (Scotland) Act 1973^{iv} provides, through the Noise Insulation (Scotland) Regulations 1975 (NI(S)R)^v, for insulation work to be carried out, or a grant to be made in respect of that insulation work. The Land Compensation (Scotland) Act 1973 also confers a right to compensation for depreciation in the value of land caused by public works under certain circumstances.

2.1 TAN 2011

TAN 2011 suggests that when a noise impact assessment is to be conducted, the first stage in the assessment process is:

“to identify all noise sensitive receptors which are likely to be adversely affected by the development.

For noise generating developments (NGD), it may be sufficient to identify the nearest noise sensitive receptors. However, in general, the distance over which a noise source may have a significant impact on NSRs^[1] will depend on the magnitude of the noise source, the existing noise level and the influence of site features on sound propagation.”

Once all NSRs have been identified, each is allocated a level of sensitivity using the criteria shown in Table 1 below (taken from Table 2.1, TAN 2011).

Table 1 Level of Sensitivity Associated with Various Examples of NSRs

Sensitivity	Description	Examples of NSR
High	Receptors where people or operations are particularly susceptible to noise	<ul style="list-style-type: none"> Residential, including private gardens where appropriate Quiet outdoor areas used for recreation Conference facilities Theatres/Auditoria/Studios Schools during the daytime Hospitals/residential care homes Places of worship
Medium	Receptors moderately sensitive to noise, where it may cause some distraction or disturbance	<ul style="list-style-type: none"> Offices Bars/Cafes/Restaurants where external noise may be intrusive. Sports grounds when spectator noise is not a normal part of the event and where quiet conditions are necessary (e.g. tennis, golf, bowls)
Low	Receptors where distraction or disturbance from noise is minimal	<ul style="list-style-type: none"> Buildings not occupied during working hours Factories and working environments with existing high noise levels Sports grounds when spectator noise is a normal part of the event. Night clubs

The next stage in the process is to perform the quantitative assessment which is based on *“the change in noise climate before and after the new noise is introduced.”* For the quantitative assessment of noise impacts due to a proposed new road, TAN 2011 recommends the use of the assessment methodology in the DMRB.

To support the quantitative assessment it is then necessary to perform a qualitative assessment, based on *“the effect the new noise climate may have on the amenity value of the existing noise sensitive receptors.”* The outcome of this *“is to establish the magnitude of impact from noise on the*

¹ Noise sensitive receptors.

NSR under consideration by carrying out a more comprehensive assessment than that based on a simple quantitative assessment.”

Table 2 is a reproduction of Table 2.5 in TAN 2011 which “shows an example of the relationship between perception and the impact of noise on the amenities associated with residential properties.”

Table 2 Example of Assigning Descriptors for Qualitative Impacts from Noise on Residential Properties

Perception	Criteria of Descriptor for residential dwellings	Descriptor for qualitative impact
Noticeable (Very disruptive)	Significant changes in behaviour and/or an inability to mitigate effect of noise leading to psychological stress or physiological effects, e.g. regular sleep deprivation/awakening; loss of appetite, significant, medically definable harm.	Major
Noticeable (Disruptive)	Causes an important change in behaviour and/or attitude, e.g. avoiding certain activities during periods of intrusion. Potential for sleep disturbance resulting in difficulty in getting to sleep, premature awakening and difficulty in getting back to sleep. Quality of life diminished due to change in character of the area.	Moderate
Noticeable (Mildly intrusive)	Noise can be heard and may cause small changes in behaviour and/or attitude, e.g. turning up volume of television; speaking more loudly; closing windows more often. Potential for non-awakening sleep disturbance. Can slightly affect the character of the area but not such that there is a perceived change in the quality of life.	Minor
Just Noticeable (Non intrusive)	Noise can be heard, but does not cause any change in behaviour or attitude, e.g. increasing volume of television; speaking more loudly; closing windows. Can slightly affect the character of the area but not such that there is a perceived change in the quality of life.	Negligible
Not noticeable	None	No impact

The qualitative assessment should consider the following additional factors to supplement the quantitative assessment:

- “Averaging time period
- Time of day
- Nature of sound source (intermittency)
- Frequency of occurrence
- Spectral characteristics
- Absolute level
- Influence of noise indicator”

Table 2.6 in TAN 2011 provides a matrix for combining the magnitude of the impact and the sensitivity of the receptor, to identify the significance of the effect. This is reproduced in Table 3 below.

Table 3 Significance of Effects

Magnitude of Impact	Level of Significance Relative to Sensitivity of Receptor		
	Low	Medium	High
Major	Slight/Moderate	Moderate/Large	Large/Very Large
Moderate	Slight	Moderate	Moderate/Large
Minor	Neutral/Slight	Slight	Slight/Moderate
Negligible	Neutral/Slight	Neutral/Slight	Slight
No change	Neutral	Neutral	Neutral

The document goes on to state “*The level of significance and its relevance to the decision making process is explained as follows:*

Very Large: These effects represent key factors in the decision-making process. They are generally, but not exclusively, associated with impacts where mitigation is not practical or would be ineffective.

Large: These effects are likely to be important considerations but where mitigation may be effectively employed such that resultant adverse effects are likely to have a Moderate or Slight significance.

Moderate: These effects, if adverse, while important, are not likely to be key decision making issues.

Slight: These effects may be raised but are unlikely to be of importance in the decision making process.

Neutral: No effect, not significant, noise need not be considered as a determining factor in the decision making process.”

2.2 The Land Compensation (Scotland) Act 1973

Part I of the Act (Compensation for Depreciation Caused by Use of Public Works) provides a means by which compensation can be paid to owners of land and property which has experienced a loss of value due to physical factors caused by the use of public works such as new and improved highways. Noise and vibration are two of the physical factors that would be considered under any such claim for compensation.

Part II of the Act (Mitigation of Injurious Effect of Public Works) defines the basis relating to the duties of responsible authorities to insulate buildings against noise caused or expected to be caused by the construction or use of public works or to make grants in respect of the cost of such insulation.

2.3 The Noise Insulation (Scotland) Regulations 1975

Part II of the Land Compensation (Scotland) Act 1973 allowed for the promulgation of the NI(S)R to enable provision of compensation to dwellings affected by increased noise from new or improved highways. Under the NI(S)R, dwellings and other places used for residential purposes may qualify for an offer of noise insulation if the following conditions are satisfied at 1m in front of the most exposed door or window of an eligible room in the facade of a property:

- The maximum combined noise level, from the new or altered highway together with other traffic in the vicinity within 15 years after opening to traffic (the relevant noise level) must be greater than or equal to 68 dB $L_{A10,18 \text{ hour}}$. Predicted noise levels of 67.5 dB $L_{A10,18 \text{ hour}}$ and above are rounded up to 68 dB $L_{A10,18 \text{ hour}}$;
- The relevant noise level must be increased by at least 1.0 dB $L_{A10,18 \text{ hour}}$, when compared to the prevailing noise level, i.e. the total traffic noise level existing before the works to construct or improve the highway were begun;
- The property must not be more than 300m from the nearest point of the new or altered carriageway;
- The property lies within the triangular area at the terminal point of the new road, the apexes of which are 50m along the centreline of the existing road from the terminal points and the bases of which extend from points 300m on either side of the road to the nearest point on the carriageway, at right angles to the centreline of the carriageway; and
- A straight line can be drawn from any point of the property to a point on the carriageway without passing through another building.

The Regulations apply only to qualifying eligible rooms, which include living rooms and bedrooms, affected by road traffic noise. Regulation 4 provides discretionary powers to the appropriate highways authority with respect to altered roads. Under Regulation 3 there is a mandatory requirement for the appropriate highways authority to make an offer of noise insulation where the facade qualifies with respect to traffic noise from a new road.

3. Assessment Methodology

3.1 Study Area

The general principle of DMRB is to allocate an assessment method according to risk. This process uses three levels of assessment: scoping, simple and detailed. The assessment level used for this Development is detailed, as the Development is considered to have the potential to result in significant changes in traffic noise levels at receptors.

For a detailed assessment, the study area for the traffic noise impact assessment is defined in the DMRB 11.3.7 Annex 1, paragraph A1.11 as follows:

- a) the study area includes the Development and all surrounding existing roads that are predicted to be subject to a change in traffic noise levels of:
 - i. 1dB(A) or more in the short-term (2020DM vs 2020DS); or
 - ii. 3dB(A) or more in the long-term (2020DM vs 2035DS).

as a result of the Development. These road links are defined as 'affected routes' and are identified by analysis of traffic data which has been prepared for the traffic and economic assessment of the Development.

- b) the study area for the detailed quantitative assessment of noise impacts comprises a corridor 600m either side of the Development and affected routes within a 1km boundary from the Development.
- c) for dwellings and other sensitive receptors (defined in Section 4.1) that are within 1km of the Development, but more than 600m from an affected route, a qualitative assessment of the noise and vibration impacts is carried out.
- d) for affected routes which are outside the 1km boundary from the Development, an assessment is undertaken by estimating the CRTN Basic Noise Level for these routes with and without the Development. A count of the number of dwellings and other sensitive receptors within 50m of these links is undertaken.

Traffic data were only available for the links around the Development included within the traffic model. Further details on the model are provided in Section 3.5. Guidance contained in Annex 1, paragraph A1.12 states that:

"In determining the study area, consultation with traffic engineers will be required to determine the traffic model extent. In some circumstances, this may result in a reduced study area to that outlined in A1.11."

The following affected routes have been identified:

- Ashgrove Road (between Westburn Road and Powis Terrace);
- Laurelwood Avenue; and
- Belmont Road.

In addition to the above identified affected routes, significant traffic flow changes have been identified on East North Street (between King Street and Virginia Street) and Guild Street. It is understood that these changes are not due to the Development; hence these routes are excluded from the identified affected routes.

The detailed study area has been defined to comprise a 600m buffer around the Development design and 600m buffers around the identified affected routes as shown on Figure C.1 in Appendix C.

3.2 Operational Noise Methodology

According to the guidance in TAN 2011, the noise impact of the Development has been assessed using the guidance in the DMRB.

3.2.1 DMRB Assessment

Noise from a stream of traffic is not constant; therefore, to assess the noise impact, a single figure estimate of the overall noise level is necessary. The index adopted by the Government in the Calculation of Road Traffic Noise (CRTN) (Department of Transport Welsh Office, 1988)^{vi} to assess traffic noise is the $L_{A10,18h}$. This value is determined by taking the highest 10% of noise readings in each of the eighteen 1-hour periods between 06:00 and 00:00 (midnight), and then calculating the arithmetic mean. A reasonably good correlation has been shown to exist between this index and residents' perception of traffic noise over a wide range of exposures.

CRTN provides the standard methodology for predicting the $L_{A10,18h}$ road traffic noise level. Noise levels are predicted at a point 1m measured horizontally externally from the façade of the building.

Although the main focus of the assessment is on daytime impacts, the DMRB also requires an assessment of night-time traffic noise levels using the parameter $L_{night, outside}$, which is the traffic noise level over the period 23:00 to 07:00. However, this parameter is not calculated by the standard CRTN methodology. The DMRB refers to three methods for calculating night-time traffic noise levels developed by the Transport Research Laboratory (TRL) (2002)^{vii}. The most widely used is 'Method 3' which factors the $L_{night, outside}$ from the $L_{A10,18h}$, based on the typical diurnal pattern of traffic flows in the UK for motorways and non-motorways. This method has been used in this assessment.

Once the traffic noise level has been predicted it can be used to provide an indication of the likely annoyance to residents, though individuals vary widely in their response to the same level of traffic noise. However, the average or community response from a large number of people to the same level of traffic noise is fairly stable, therefore, a community average degree of bother caused by traffic noise can be related to the long-term steady state noise level.

The objective of the assessment, as set out in the DMRB 11.3.7, is to gain an overall appreciation of the noise and vibration climate, with (Do-Something) or without (Do-Minimum) the Development. As noted earlier, these conditions have been assessed for the baseline year (the assumed year of opening) and the future assessment year (15th year after opening). The following steps have been carried out for the 'Detailed' assessment stage:

- identify the study area (as detailed above) and predict 18-hour (06:00-00:00) and night-time (23:00-07:00) traffic noise levels at all residential properties within 600m of the Development and/or significant links. Predictions are required for the Do-Minimum and Do-Something scenarios in the assumed year of opening (2020) and 15th year after opening (2035). The computer noise modelling software SoundPLAN version 7.4, which implements the CRTN methodology and the estimation of $L_{night, outside}$ levels from $L_{A10,18h}$ levels, has been used to complete the traffic noise predictions.
- carry out the following comparisons for each relevant receptor in order to identify the number of properties which would experience an increase or decrease in traffic noise levels and annoyance:
 - the Do-Minimum scenario in the baseline year against the Do-Minimum scenario in the future assessment year (long-term) (2020DM vs 2035DM);
 - the Do-Minimum scenario in the baseline year against the Do-Something scenario in the baseline year (short-term) (2020DM vs 2020DS); and
 - the Do-Minimum scenario in the baseline year against the Do-Something scenario in the future assessment year (long-term) (2020DM vs 2035DS).
- assess the impact on sensitive receptors, other than residential properties, within the 600m study area. This is based on 18-hour (06:00-00:00) traffic noise levels and considers the same three comparisons as outlined above for residential properties. Other sensitive receptors considered include hospitals, schools, community facilities (such as places of

worship), designated areas (i.e. Areas of Outstanding Natural Beauty (AONB), National Parks, Special Areas of Conservation (SAC), Special Protection Areas (SPA) and Areas of Special Scientific Interest (ASSI)), Scheduled Ancient Monuments (SAM) and Public Rights of Way (PRoW); and

- complete a qualitative assessment of sensitive receptors which are within 1km of the Development but more than 600m from the Development and significant links.

For night time traffic noise levels, only the above long-term comparisons are required for receptors where the $L_{\text{night, outside}}$ level would be 55dB(A) or more in the relevant scenarios.

Different façades of the same property can experience different changes in traffic noise level depending on their orientation to the noise source. DMRB 11.3.7 requires that each of the above comparisons of traffic noise levels are based on the façade that would experience the worst case change (i.e. the largest increase, or, if all façades experience a decrease, the smallest decrease). Additionally, DMRB 11.3.7 requires that the above comparisons of annoyance use the highest levels of annoyance in the first 15 years. For properties that would experience an increase in noise due to the Development, the highest levels of annoyance are likely to be experienced immediately after opening. For properties that would experience a decrease (and also in the Do-Minimum comparison), the greatest annoyance is the steady state level of annoyance in the long-term.

DMRB 11.3.7 provides two classifications for the magnitude of noise impact associated with the Development (as shown in Table 4 and Table 5). These relate to short-term changes in noise levels and long-term changes in noise levels respectively.

Table 4. Classification of Magnitude of Operational Traffic Noise Impacts in the Short-term

Noise Change dB(A)	Magnitude of Impact
0	No Change
0.1-0.9	Negligible
1.0-2.9	Minor
3.0-4.9	Moderate
≥5.0	Major

Source: DMRB 11.3.7.3, Table 3.1, pp. 3/5

Table 5. Classification of Magnitude of Operational Traffic Noise Impacts in the Long-term

Noise Change dB(A)	Magnitude of Impact
0	No Change
0.1-2.9	Negligible
3.0-4.9	Minor
5.0-9.9	Moderate
≥10.0	Major

Source: DMRB 11.3.7.3, Table 3.2, pp. 3/5

Paragraph 3.36 of DMRB 11.3.7 states that DMRB 11.2.5 (HA 205/08) “provides a method for the classification of the magnitude of impact and the significance of an effect, in order to arrive at an overall level of significance. In terms of road traffic noise, a methodology has not yet been developed to assign significance according to both the value of the resource and the magnitude of an impact.” Therefore these impacts are considered the conclusion of the assessment in accordance with DMRB.

3.2.2 TAN 2011

In accordance with TAN 2011, consideration has been given as to whether a qualitative assessment is required to supplement the above quantitative assessment. The only factor listed in Section 2.1 considered relevant to this assessment is the absolute noise level. The WHO publication

'Environmental Noise Guidelines for the European Region' provides the following guidance on avoiding adverse health effects due to exposure to road traffic noise:

"For average noise exposure, the [guide] strongly recommends reducing noise levels produced by road traffic below 53 decibels (dB) L_{den} , as road traffic noise above this level is associated with adverse health effects."

The scope of the guidelines is to consider *"outdoor exposure to environmental noise... [covering] all settings where people spend a significant portion of their time, such as residences, educational institutions, workplaces and public venues, although hospital noise is exempted from the list of public institutions owing to the unique characteristics of the population involved."*

The adverse health effects referenced by the WHO include ischaemic heart disease, hypertension and annoyance. Where the predicted with-Development noise levels are below the target level of 53 dB L_{den} (day-evening-night level) this is an indication that the effect is unlikely to be significant.

3.3 Operational Vibration Methodology

The guidance in TAN 2011 does not discuss vibration and as such has not been applied in the operational vibration assessment. Vibration from traffic can be transmitted through the air or through the ground. Airborne vibration is produced by the engines and exhausts of road vehicles, with dominant frequencies typically in the range 50 - 100Hz. Ground borne vibration is produced by the interaction of vehicle tyres and the road surface with dominant frequencies typically in the range 8 - 20Hz. The passage of vehicles over irregularities in the road surface can also be a source of ground borne vibration.

DMRB 11.3.7 reports that extensive research on a wide range of buildings has found no evidence of traffic induced ground borne vibration being a source of significant damage to buildings and no evidence that exposure to airborne vibration has caused even minor damage (Watts, 1990^{viii}).

Airborne vibration is noticed by occupiers more often than ground borne vibration as it may result in detectable vibrations in building elements such as windows and doors.

DMRB paragraph 3.31 states that "occupants of hospitals, educational establishments and laboratories or workshops where high precision tasks are performed may well be affected to a greater extent than residents of dwellings". Ground borne vibration is more likely to be noticeable at these locations.

The DMRB states that perceptible vibration only occurs in rare cases and identifies that the normal use of a building, such as closing doors and operating domestic appliances can generate similar levels of vibration to that from traffic.

To assess the magnitude of the impact of traffic induced airborne vibration on residents, a parameter is needed which reflects a person's subjective rating of vibration disturbance. DMRB 11.3.7 recommends the use of the $L_{A10,18h}$. The relationship between the $L_{A10,18h}$ and bother due to vibration is similar to that for bother due to steady state traffic noise, except that the percentage of people bothered by vibration is lower. For a given level of noise exposure, the percentage of people bothered very much or quite a lot by vibration is 10% lower than the corresponding figure for annoyance due to traffic noise. Below 58 dB $L_{A10,18h}$ the percentage of people bothered by traffic induced vibration is assumed to be zero.

The potential for vibration impacts is limited to the immediate vicinity of a road, and the relationship between bother due to vibration and traffic noise level is based on properties located within 40m of a road. Therefore, at each property within 40m of the Development, and at which traffic noise levels are predicted to be 58 dB $L_{A10,18h}$ or more, the percentage of people likely to be bothered very much or quite a lot by vibration is calculated, reduced by 10%.

To assess the magnitude of the impact of traffic induced ground borne vibration on vibration sensitive buildings, DMRB 11.3.7 recommends the use of the Peak Particle Velocity (PPV). A vertical PPV of 0.3 mm/s is perceptible and structural damage to buildings can occur when levels are above 10 mm/s (DMRB). In order to predict the ground borne vibration levels from traffic at receptors, DMRB suggests the use of the method described in 'Traffic induced vibration in buildings' (Watts, 1990).

3.4 Consultation

The proposed assessment methodology was agreed with the Environmental Health team of ACC in January 2017.

3.5 Assumptions and Limitations

The traffic noise predictions are based on the traffic data in terms of the 18 hour annual average weekday traffic (AAWT), the % HDV and average speed. Traffic projections used in this assessment are provided by the transport consultant for the Development (Systra Ltd). The Aberdeen Sub Area Model (ASAM4) has been utilised to predict 18 hour AAWT flows for the proposed Development and the affected road network. The ASAM4 model represents the weekday AM, Inter and PM peak hourly time periods. 18 hour AAWT flows and speed information were derived from model data by the transport consultant. Only the road links included in this traffic model could be included within the noise model. The accuracy of this assessment is limited by the accuracy of these traffic data.

Road surfacing has been assumed to be standard hot rolled asphalt (HRA) in all five modelled scenarios. It should be noted that the existing road surface is likely to be in poorer condition than the new Development surface which, all other things being equal, would be expected to reduce the noise emissions from the road. However it is not possible to quantify what this reduction would be and this reduction would occur regardless the next time the road was resurfaced.

The identification of properties in the study area has been based on OS mapping and Corporate Address Gazetteer (CAG) data provided by ACC Roads Project Team. No building height information was available within these datasets; the adopted procedures for assigning building heights in the computational model are detailed in Appendix D.

The locations and heights of existing barriers in the vicinity of the Development were provided by ACC Roads Project Team and these have been included in the modelling. The accuracy of the modelling is therefore dependent on the accuracy of this information.

4. Existing Baseline Conditions

4.1 Identified Receptors

Figure C.1 in Appendix C shows potentially sensitive receptors identified within the study area. The vast majority of these are residential properties and are classified as being of high sensitivity to road traffic noise. ACC Roads Project Team has provided a list of properties that will be demolished in order to construct the Development as follows:

- 1 Caroline Place;
- 2 Caroline Place;
- 166 Hutcheon Street; and
- 168-170 Hutcheon Street.

The properties to be demolished have been excluded from the noise and vibration assessment.

At the time of writing, construction of a residential development (Westburn Gardens - Cornhill Residential Development) which converts a part of the Royal Cornhill Hospital into residential units in the vicinity of the Development was ongoing. This residential development has been included in the noise and vibration assessment.

Hence, a total of 4362 residential properties have been identified within the study area considering the above developments, the latest OS mapping layers and Corporate Address Gazetteer data.

There are 69 non-residential sensitive receptors within the study area, consisting of:

- 16 places of worship;
- 8 health facilities;
- 25 educational facilities;
- 7 community facilities; and
- 13 non-residential amenity/recreation areas.

According to the criteria in Table 1 all of the above receptors could be classified as of high sensitivity with the exception of community facilities, which would depend on the nature of the activities undertaken. In addition, the sensitivity of a recreational area to noise level changes will depend on the baseline noise levels and whether the area is currently recognised and valued as “quiet”. Aberdeen Agglomeration Noise Action Plan (AANAP)^x identifies “Quiet Areas” in Aberdeen following the criteria given below:

- Noise Level criterion: The specification of a 55 dB L_{day} limit is seen as an appropriate compromise, based on the mapping requirements of the END and definitions for Quiet Areas used elsewhere in Europe;
- Minimum Area criterion: The specification of a minimum area of 9 hectares is based upon consideration of both the minimum area that should lie within the defined noise limit to warrant preservation (75%) and the minimum area required to achieve 55 dB L_{day} , based on the presence of at least one major road at the boundary.

There are no Quiet Areas as defined by AANAP within the study area of this assessment. Therefore, within the scope of this assessment, the non-residential amenity/recreation areas are classified as being of medium sensitivity to road traffic noise.

Under the requirements of EC Directive 2002/49/EC (the Environmental Noise Directive)^x the Scottish Government has produced strategic noise maps of major roads, railways and airports Scotland-wide, and more detailed maps within certain agglomerations. These maps were used to identify areas where people are most likely to be annoyed by noise from either road or railway traffic noise sources (Noise Management Areas), and within which minimising exposure to environmental noise should be prioritised. There are no Noise Management Areas identified in the vicinity of the Development.

4.2 Existing Conditions

Daytime baseline noise levels were monitored in January 2017 at five locations. The main purpose of the baseline noise monitoring was to assist with developing an understanding of the general noise climate in the vicinity of the Development. For example, to identify if any other local noise sources (other than road traffic) are present and contribute significantly to the local noise climate.

- Location M1 (manned) - representative of the residential properties at Skene Square;
- Location M2 (unmanned) - representative of the residential properties on Berryden Road and Berryden Mills to the north of Hutcheon junction;
- Location M3 (manned) - representative of the residential properties on Berryden Road to the south of Elm Place roundabout;
- Location M4 (manned) - representative of the residential properties on Picktillum Place and Ashgrove Road; and
- Location M5 (manned) - representative of the residential properties on Great Northern Road.

The monitoring locations are shown on Figure C.1 in Appendix C. These locations were agreed with ACC Roads Project Team and were chosen to gain an understanding of the noise climate within the study area and to check traffic noise predictions, focussing on some of the closest residential areas to the Development. The monitoring equipment was installed on publically accessible land near the selected properties.

The measurements conformed to the requirements of the “shortened measurement procedure” as defined in CRTN. The monitoring procedures adopted also conform to BS 7445: 2003 ‘Description and Measurement of Environmental Noise’.

The instrumentation used to conduct the noise monitoring is shown in Table 6.

Table 6. Monitoring Equipment Details

Equipment Type	Location	Model Number	Serial Number
Calibrator	N/A	Bruel & Kjaer 4231	2061469
Sound Level Meter	M1 and M5	Bruel & Kjaer 2250	2827273
Sound Level Meter	M2 and M4	Bruel & Kjaer 2250	2827274
Sound Level Meter	M3	Norsonic 140	1403080

Each instrument was calibrated immediately before and after each survey period. No significant changes in the calibration level (no greater than +/-0.2 dB) were noted. The sound level meters were set to log various noise parameters including the L_{Aeq} and L_{A10} values. All measurements were taken at a height of 1.5m in free field conditions (i.e. no vertical reflecting surface within 3.5m).

Weather during the noise monitoring was dry, with temperature ranging from 2 - 5°C during the day. Wind speeds were in the range 0 to 1.5 m/s from south direction. The dominant noise source noted while on site was road traffic from the surrounding roads. Other noise sources included bird calling and infrequent train movements in the vicinity of measurement location M5. On collection of the unmanned measurement equipment ongoing gardening works were observed in the vicinity of the measurement location.

Table 7 summarises the measured results together with the derived (from the measured levels) and calculated values for $L_{A10,18h}$ for the Baseline Year 2020 traffic data. The $L_{Aeq,T}$ and $L_{A10,T}$ are the arithmetic averages of the three 1-hourly measured values for each parameter.

Table 7. Summary of measured noise levels and comparison with predicted traffic noise levels

Location	Date/Time	Measured Noise Level		Derived*	Predicted
		L _{Aeq,T} dB (Free-Field)	L _{A10,T} dB (Free-Field)	L _{A10,18h} dB (Free-Field)	L _{A10,18h} dB (Free-Field)
M1	20/01/17 10:02 – 13:02	71	73	72	73
M2	20/01/17 09:41 – 12:41	77	76	75	72
M3	20/01/17 10:14 – 12:14	73	76	75	73
M4	20/01/17 13:53 – 16:24	58	60	59	60
M5	20/01/17 13:43 – 16:31	58	60	59	60

* L_{A10,18hr} = L_{A10,3hr} – 1 dB

The results indicate a good correlation between the modelling of traffic noise (2020) and the short-term derived L_{A10,18h} noise levels. At location M2 the calculated noise level is within 3 dB of the derived noise level. This variation appears to be due to the fact that the noisy gardening works contributed in the measured sound pressure levels.

These comparisons provide confidence that the model developed to estimate the noise impacts of the Development is robust and can be employed to accurately quantify the changes in noise levels and nuisance. Additional baseline data would not affect the accuracy of this assessment.

4.3 Future Conditions

A summary of overall Do-Minimum traffic noise levels and the change from the baseline year (2020) to the future assessment year (2035) is provided in Table 8. A total of 4362 residential buildings (16933 dwellings) are located within the study area. However, only 1123 of these buildings (5148 dwellings) would meet the DMRB criterion of 55 dB L_{night, outside} at one or more façades, in one or more scenarios, for inclusion in the night-time traffic noise assessment.

Table 8 is based on the façade at each building which would undergo the worst change in traffic noise level from the Do-Minimum 2020 scenario to the Do-Minimum 2035 scenario.

Table 8. Long-term change in traffic noise levels (DM2020 to DM2035)

Change in noise level	Daytime		Night Time	
	No of dwellings	No of other sensitive receptors	No of dwellings	
	0.1 – 2.9	14549	58	4588
Increase in noise level, Daytime L _{A10,18h} dB	3.0 – 4.9	2317	11	9
Night-time L _{night, outside} dB	5.0 – 9.9	51	0	0
	10.0+	0	0	0
No Change	0	0	0	34
	0.1 – 2.9	16	0	517
Decrease in noise level, Daytime L _{A10,18h} dB	3.0 – 4.9	0	0	0
Night-time L _{night, outside} dB	5.0 – 9.9	0	0	0
	10.0+	0	0	0

Under the Do Minimum scenario, from 2020 to 2035 the anticipated daytime traffic noise level changes are as follows: 86% of dwellings would experience a negligible increase, 14% of dwellings would experience a minor increase, less than 1% of dwellings would experience a moderate increase and 1% of dwellings would experience a negligible decrease. For night-time changes, 89% of dwellings would experience a negligible increase, 1% of dwellings would experience no change and 10% of dwellings would experience a negligible decrease in traffic noise, albeit with significantly fewer properties included in the assessment. For non-residential sensitive receptors, 58 of them would experience a negligible increase and 11 would experience a minor increase.

The noise changes from DM2020 to DM2035 are presented as a noise difference contour plot on Figure C.2 in Appendix B based on free-field traffic noise levels at first floor level (4m above ground). The figure shows that approximately 95% of the study area would experience a negligible increase and approximately 2% would experience a minor increase in noise level between DM2020 and DM2035.

5. Design Mitigation Measures

As with any road development, the greater the distance between the road and a receptor the lower the traffic noise levels. Barriers arising through the existing topography or the course of the design, such as earth banks and cuttings can restrict the line of sight from the road to the receptor and provide useful noise attenuation. Ground topography information in the form of contour data has been incorporated into the noise model. Therefore, the effects of existing cuttings and earth banks are included within the predictions. The Development has some effect on these features, therefore the Do-Something model incorporates the detailed 3D design of the Development. Additional existing barriers, such as stone walls and fences, have been identified in the vicinity of the Development. Where these are likely to affect the road traffic noise levels at receptors these have been included within the all 5 modelled scenarios.

Regarding the adoption of mitigation, DMRB states *“In terms of permanent impacts, a change of 1 dB(A) in the short-term (e.g. when a project is opened) is the smallest that is considered perceptible. In the long-term, a 3 dB(A) change is considered perceptible. Such increases in noise should be mitigated if possible. A predicted increase in the level of groundborne vibration at any receptor above a PPV level of 0.3 mm/s, or where an existing level is above 0.3 mm/s and is predicted to increase this should be mitigated if possible.”*

A preliminary analysis was undertaken which identified that the above criteria were anticipated to be exceeded and therefore further mitigation options have been considered and included in the design where feasible and likely to be effective. Potential options for mitigating road traffic noise impacts that have been considered are as follows:

- Additional noise barriers which break line of sight from the vehicles to the receptors. Barriers can either be reflective or absorptive; and
- Use of a thin surfacing system, which results in lower levels of noise generation than a standard hot rolled asphalt surface at speeds ≥ 75 km/hr, to reduce noise at source. Current guidance from the Highways Agency recommends that no noise reduction from a low noise road surface should be assumed at speeds below this. The Development is proposed to have a 30 mph speed limit; therefore a low noise surface would not result in any reduction in the predicted traffic noise level.

The Development is located in a predominantly urban area, hence the options for installation of noise barriers both in terms of location and height were restricted by property access requirements and potentially unacceptable visual impacts such as blocking sight from nearby property windows. An iterative analysis has been undertaken in conjunction with ACC Roads Project Team to consider potential barrier locations, heights and the effect of including absorption; and the corresponding reductions in noise levels. It should be noted that this assessment has identified impacts at the worst-case floor of the receptor which in most cases is the upper floor. In the majority of cases the barriers have only reduced noise levels at the ground floor of the properties, as to block line of sight to upper floors would require the barriers to be impracticably high. Further details on this discussion are provided in Appendix B.

Following these discussions, ACC Roads Project Team provided the final locations and heights of the proposed noise barriers, in which it was also confirmed that the barriers will be absorptive.

The existing and proposed barrier locations are shown in Figure C.5 to Figure C.8 and are detailed as follows:

- NB1: Proposed noise barrier to northbound carriageway of Berryden Corridor in the vicinity of Great Northern Road: height 2.5m, length 239m;
- NB2: Proposed noise barrier to westbound carriageway of Back Hilton Road:
 - NB2-1: to the west of 2-14 Back Hilton Road: height 1.5m, length 19m;
 - NB2-2: to the north and east of 2-14 Back Hilton Road: height 2.0m, length 72m; and
 - NB2-3: to the south east of 2-14 Back Hilton Road: height 1.5m, length 13m.
- NB3: Proposed noise barrier to southbound carriageway of Berryden Corridor to the north of Hutcheon Street: height 1.5m, length 128m;

- NB4: Existing stone wall to the south of Kittybrewster Roundabout: height 2.0m, length 22m;
- NB5: Existing stone wall at 28 Belmont Road: height 1.8m, length 20m;
- NB6: Existing stone wall at 2 Bob Cooney Court: height 2.0m, length 5m;
- NB7: Existing stone wall at 7 Berryden Road: height 1.6m, length 27m;
- NB8: Existing stone wall at 2-3 Berryden Road: height 2.1m, length 7m;
- NB9: Existing close boarded timber fence at 84-89 Skene Square: height 2.1m, length 13m;
- NB10: Existing stone wall at 75 Maberly Street: height 1.6m, length 74m.

In order to be effective the amount of noise transmitted through the barrier must be significantly less than what passes over the top (and round the edges). The effectiveness of a material to prevent the transmission of noise is determined by the surface density of the material used to construct the barrier. To be effective, the noise level due to noise being transmitted through the barrier must be at least 10 dB below the noise level due to noise passing over the top (and round the edges), in each 1/3 octave band.

BS 1793-2: 2012 'Road traffic noise reducing devices – test method for determining the acoustic performance' provides a classification system for the performance of an absorptive barrier in terms of the transmission of traffic noise. In order to be effective a minimum classification of A3 is recommended.

With regard to timber barriers a minimum surface density of 15 kg/m² is recommended. Note that timber density is very variable, therefore a surface density of 15 kg/m² allows for a degree of variability. Most properly engineered timber barriers use either 30+mm thick timbers or 'double-skinned' timber barriers. Wood must be close boarded with no air gaps between panels or at the bottom.

Sound 'leaks', due to holes, slits, cracks or gaps through or beneath a noise barrier can seriously reduce the barrier performance, and must be avoided.

Following discussions with ACC Roads Project Team it has been agreed that the identified existing barriers included in the modelling meet the above criteria (i.e. are effective at attenuating noise) and will be retained in their current condition. Existing barriers have been modelled as reflecting sound.

On the use of sound absorptive barriers, DMRB states the following: "*Although CRTN recognises that sound absorptive noise barriers will reduce reflection effects when positioned along the opposite side of the road or where a road is flanked on both sides with sound absorptive noise barriers (paragraph 36iii), no allowance is given in the method to take this into account. Similarly, where a retaining wall has been designed with sound absorbing properties, no allowance is given in the method to take into account a reduction in reflection effects. However, to inform the decision process when assessing mitigation, an estimate of the additional potential benefits in noise mitigation provided by the use of sound absorptive materials in the design of noise barriers or retaining walls should be included in the assessment.*

The potential benefits should be calculated from the reflection correction as described in paragraph 26.2 or 36 of CRTN depending on the type of road project. However, research carried out by TRL (Ref 33²) has shown that the predicted benefits from changing a reflective barrier to one which is sound absorptive was over estimated by CRTN when compared with measurements. It is, therefore, recommended that where potential benefits of designing barriers or retaining walls with sound absorbing materials are included in the assessment it is stressed that these benefits are likely to be overestimated and should only be used as a guide to their performance." The modelling has included the proposed noise barriers as absorptive and the qualification in DMRB regarding their performance should therefore be noted.

In respect to the occurrence of ground-borne vibration, it is necessary to have defects in the road surface for it to occur. Since it must be assumed that the new road will initially have a surface that is of a high standard without defects, it can be assumed that, on opening, ground-borne vibration will not

² Watts, G.R. and Godfrey, N.S. (1999). Effects on roadside noise levels of sound absorptive materials in noise barriers. Applied Acoustics Vol. 58 pp 385-402. 1999.

be an issue. The potential for these issues to occur in the future is resolved by routine maintenance. Therefore, in accordance with the guidance in DMRB ground-borne vibration impacts are scoped out of the assessment.

6. Potential Environmental Effects

The predicted noise levels reported in this section are based on the assumption that the existing and proposed mitigation measures described in Section 5 are included in the Development design.

6.1 Baseline Year (2020)

Table 9 summarises the short-term change in traffic noise levels in 2020 between the Do-Minimum and Do-Something scenarios, at both residential properties and other sensitive receptors within the study area. The noise changes from DM2020 to DS2020 are presented as a noise difference contour plot on Figure C.3 in Appendix C based on free-field traffic noise levels at first floor level (4m above ground).

Table 9. Short-term change in traffic noise levels (DM2020 to DS2020)

Change in noise level	Magnitude of Impact	Daytime		
		No of dwellings	No of other sensitive receptors	
Increase in noise level, Daytime $L_{A10,18h}$ dB Night-time $L_{night, outside}$ dB	0.1 – 0.9	Negligible	11534	57
	1.0 – 2.9	Minor	643	1
	3.0 – 4.9	Moderate	75	0
	5.0+	Major	281	0
No Change	0	No change	2540	7
Decrease in noise level, Daytime $L_{A10,18h}$ dB Night-time $L_{night, outside}$ dB	0.1 – 0.9	Negligible	1783	4
	1.0 – 2.9	Minor	76	0
	3.0 – 4.9	Moderate	0	0
	5.0+	Major	1	0

With reference to Table 9, 68% of the dwellings are predicted to experience a negligible increase, 4% are predicted to experience a minor increase, less than 1% are predicted to experience a moderate increase, 2% are predicted to experience a major increase, 15% experience no change, 11% experience a negligible decrease, less than 1% experience a minor decrease and less than 1% experience a major decrease in short-term noise levels. For non-residential sensitive receptors, 57 would experience a negligible increase, 1 would experience a minor increase, 7 would experience no change and 4 would experience a negligible decrease in short-term noise levels.

As shown on Figure C.3, the majority of the study area would experience a negligible change in traffic noise levels in the short-term when comparing the Do-Minimum 2020 and Do-Something 2020 scenario. Minor to major increases have been identified on the northern end of the proposed Berryden Corridor and in the vicinity of Royal Cornhill Hospital. A total of 999 dwellings have been identified which experience a 1.0 to 20.2 dB increase in noise level in the vicinity of these roads.

The vast majority of these dwellings are located to the south east of Kittybrewster roundabout and to the south of Picktillum Place. The reason for this impact is due to the new sections of road proposed to be introduced at these locations. Proposed barriers NB1 and NB2 (as detailed in Section 6 and shown in Figure C.5 and Figure C.6) reduce the traffic noise levels as far as reasonably practicable at the eastern facades of 54 to 104 Great Northern Road and northern façade of 2-14 Back Hilton Road respectively.

Along the northbound carriageway of Berryden Corridor in the vicinity of the Cornhill development the identified minor and moderate increases are due to the dualling of the road which brings the northbound carriageway closer to the receptors. Similarly, along the southbound carriageway of Berryden Corridor to the north of Hutcheon Street, the proposed realignment of the road is the principal reason for the identified major and moderate impacts at 162 Hutcheon Street and 7-39 Berryden Mills respectively. Proposed barrier NB3 (as detailed in Section 5 and shown in Figure C.7) reduces the traffic noise levels as far as reasonably practicable at these properties.

The facades at the eastern end of the Royal Cornhill Hospital are predicted to experience a moderate increase. Instant Neighbour Charitable Trust and St Machar Academy will experience a minor increase in traffic noise levels.

Considering the predicted change in noise levels on the boundary of the study area the Development is not anticipated to significantly change traffic noise levels beyond the study area.

6.2 Future Year (2035)

6.2.1 Change in Traffic Noise Levels

Table 10 summarises the long-term change between the Do-Minimum 2020 and Do-Something 2035 scenarios, at both residential properties and other sensitive receptors within the study area. The noise changes from DS2020 to DS2035 are presented as a noise difference contour plot on Figure C.4 based on free-field traffic noise levels at first floor level (4m above ground).

Table 10. Long-term traffic noise changes (DM2020 to DS2035)

Change in noise level	Magnitude of Impact	Daytime		Night Time	
		No of dwellings	No of other sensitive receptors	No of dwellings	
Increase in noise level, Daytime $L_{A10,18h}$ dB Night-time $L_{night, outside}$ dB	0.1 – 2.9	Negligible	14016	55	4038
	3.0 – 4.9	Minor	2340	12	334
	5.0 – 9.9	Moderate	158	1	37
	10.0+	Major	192	0	62
No Change	0	No change	21	0	123
Decrease in noise level, Daytime $L_{A10,18h}$ dB Night-time $L_{night, outside}$ dB	0.1 – 2.9	Negligible	204	1	403
	3.0 – 4.9	Minor	1	0	38
	5.0 – 9.9	Moderate	1	0	24
	10.0+	Major	0	0	202

With reference to Table 10, 83% of dwellings are predicted to experience a negligible increase, 14% are predicted to experience a minor increase, 1% are predicted to experience a moderate increase, 1% are predicted to experience a major increase, less than 1% are predicted to experience no change, 1% are predicted to experience a negligible decrease, less than 1% are predicted to experience a minor decrease and less than 1% are predicted to experience a moderate decrease in long-term traffic noise levels. For non-residential sensitive receptors, 55 of the receptors are predicted to experience a negligible increase, 12 are predicted to experience a minor increase, 1 is predicted to experience a moderate increase and 1 is predicted to experience a negligible decrease in long-term traffic noise levels.

77% of dwellings are predicted to experience a negligible increase, 6% are predicted to experience a minor increase, 1% are predicted to experience moderate increase, 1% are predicted to experience major increase, 2% are predicted to experience no change, 8% are predicted to experience a negligible decrease, 1% are predicted to experience a minor decrease, less than 1% are predicted to experience a moderate decrease and 4% are predicted to experience a major decrease in night-time traffic noise levels in the long-term.

6.2.2 Change in Traffic Noise Nuisance

Table 11 provides the worst case change (within 15 years of the Development opening) in traffic noise nuisance. Column 3 of the table shows the changes in nuisance if the Development did not go ahead and column 4 of the table shows the changes in nuisance if the Development did go ahead.

Table 11. Worst Case Change in Traffic Noise Nuisance

Change in nuisance level		Do Minimum	Do Something
		No of dwellings	No of Dwellings
Increase in nuisance level	< 10%	16917	8342
	10 < 20%	0	7388
	20 < 30%	0	722
	30 < 40%	0	141
	≥ 40%	0	215
No Change	0	0	26
	< 10%	16	99
Decrease in nuisance level	10 < 20%	0	0
	20 < 30%	0	0
	30 < 40%	0	0
	≥ 40%	0	0

Examination of Table 11 shows that, for the Do-Minimum changes, less than 1% of dwellings would experience less than 10% decrease and more than 99% of the dwellings would experience less than 10% increase in nuisance. For the Do-Something changes, 49% of dwellings experience less than 10% increase, 44% of dwellings experience 10 to 20% increase, 4% of dwellings experience 20 to 30% increase, 1% of dwellings experience 30 to 40% increase, 1% of dwellings experience more than 40% increase, less than 1% experience no change and 1% of the dwellings experience less than 10% decrease in nuisance.

6.2.3 Operational Vibration

Table 12 provides the worst case change in traffic vibration nuisance for the Do-Minimum and Do-Something scenarios. A total of 8111 dwellings have been identified within 40m of the Development.

Table 12. Worst Case Change in Traffic Airborne Vibration Nuisance

Change in nuisance level		Do Minimum	Do Something
		No of dwellings	No of Dwellings
Increase in nuisance level	< 10%	1133	3512
	10 < 20%	253	185
	20 < 30%	11	80
	30 < 40%	6	34
	≥ 40%	0	0
No Change	0	6522	3887
	< 10%	181	419
Decrease in nuisance level	10 < 20%	3	0
	20 < 30%	2	0
	30 < 40%	0	1
	≥ 40%	0	0

For the Do-Minimum scenario, 14% of the dwellings within 40m of the Development would experience less than 10% increase, 3% of dwellings would experience 10 to 20% increase, less than 1% of dwellings would experience 20 to 30% increase, less than 1% of dwellings would experience 30 to

40% increase, 80% of dwellings would experience no change, 2% of dwellings would experience less than 10% decrease, less than 1% of dwellings would experience 10 to 20% decrease and less than 1% of dwellings would experience 20 to 30% decrease in vibration nuisance. For the Do-Something scenario, 43% of dwellings within 40m of the Development would experience less than 10% increase, 2% of dwellings would experience 10 to 20% increase, 1% of dwellings would experience 20 to 30% increase, less than 1% of dwellings would experience 30 to 40% increase, 48% of dwellings would experience no change, 5% of dwellings would experience less than 10% decrease and less than 1% of dwellings would experience 30 to 40% decrease in vibration nuisance.

6.2.4 Summary of Future Year Impacts

For the long-term, Figure C.4 shows that the majority of the study area would experience a negligible increase in traffic noise levels when comparing Do-Minimum (2020) and Do-Something (2035) scenarios. Minor to major increases at the northern end of the proposed Berryden Corridor, minor to moderate increases in the vicinity of Royal Cornhill Hospital and minor increases on the A944 (Westburn Road and Hutcheon Street) have been identified. A total of 2690 dwellings have been identified which experience a 3.0 to 20.8 dB increase in traffic noise level in the vicinity of these roads.

As with the short-term impacts, the greatest anticipated long-term noise impacts (and resultant increases in traffic noise nuisance) are located to south east of Kittybrewster roundabout and to the south of Picktillum Place. In general the reasons for the long-term impacts due to noise from the Development on residential receptors are similar to the short-term.

For those properties identified as experiencing minor to major adverse impacts as a result of the Development, the absolute levels to which the properties are likely to be exposed have been identified. Figures showing the 2020 and 2035 Do Something road traffic noise levels across the study area are provided in Figure C.9 and Figure C.10. These have been calculated in terms of L_{den} for comparison with the 53 dB L_{den} target value in the WHO Guidelines, as at those locations where the with-Development noise levels are below this value, identified impacts due to traffic noise level changes may not be as significant as initially indicated by the DMRB assessment. The absolute levels at dwellings vary between 43 and 76 dB L_{den} , and 75% of these dwellings would experience levels above the target level. On that basis the impacts identified above are not affected by the absolute levels to which the receptors are exposed.

Different façades of the same property can experience different changes in traffic noise level depending on their orientation to the noise source. DMRB requires that each of the comparisons of traffic noise levels is based on the façade which experiences the least beneficial change i.e. the largest increase, or, if all façades undergo a decrease, the smallest decrease. However, it can be seen from Figure C.3 and Figure C.4 that, in the vast majority of cases, those properties which experience a significant increase in noise levels at the façade facing the proposed Development (currently the rear façade) also experience a significant decrease in predicted noise levels at the front façade due to the anticipated reduction in traffic flows on the A96. Therefore the impact upon these dwellings (and resultant change in noise nuisance) may be less significant than identified within the DMRB assessment; however there is no available methodology to determine what this could be.

Along the A944 minor increases in road traffic noise levels are anticipated due to the change in traffic flows on the west-bound carriageway. Although these changes are as a result of the Development, they are not due to the sound emissions from the vehicles on the Development itself, and as such there are no available options to mitigate these impacts any further.

Facades at the eastern end of Royal Cornhill Hospital are predicted to experience a moderate increase in long-term noise impacts. In addition the following non-residential noise sensitive receptors are predicted to experience a minor adverse increase in road traffic noise levels, classified by receptor type:

- Educational:
 - Aberdeen College;
 - The Kindergarten (196 Westburn Road);
 - Robert Gordon College;
- Place of Worship:

- Clan House (120 Westburn Road);
- Hebron Evangelical Church;
- St Margaret's Episcopal Church;
- The Father's House Church (Caroline Place);
- West Church Of St Nicholas (Back Wynd);
- Community facility:
 - Instant Neighbour Charitable Trust;
- Open space:
 - Catherine Street Sports Court;
 - Victoria Park; and
 - Westburn Park.

Educational receptors and places of worship are considered highly sensitive, similar to residential. The Instant Neighbour Charitable Trust is a shop and office space so is not considered sensitive to noise irrespective of its classification as a community facility.

The vast majority of the surface areas of the sensitive open spaces listed above are predicted to experience a negligible increase or decrease in long-term noise levels. Hence, the overall impact on these receptors is considered to be negligible. All other identified non-residential receptors are predicted to experience predicted negligible or beneficial noise impacts as a result of the Development.

Properties anticipated to experience the worst-case increases in traffic vibration nuisance are the flats on Picktillum Place and Kittybrewster Square to the south of the junction of the development with the A96 Powis Terrace.

To further reduce the predicted impacts would require barriers that would be impracticably high. Therefore no further mitigation is proposed.

Noise levels on the worst affected facade of all residential properties within the study area are included in Appendix E.

7. Summary

The Development would result in both temporary noise and vibration impacts during the construction works and permanent noise impacts due to its operation. As the contractor has not yet been appointed, no data on the construction works are available; hence no assessment of the noise and vibration emissions due to the construction works has been performed.

In the absence of the Development, road traffic noise levels in the 600 m study area generally increase slightly from the baseline year to the future assessment year. Along the A944, the increase in road traffic noise levels exceeds 3dB. This is due to the general increase in traffic flows over time.

To reduce the noise impacts of the Development as much as reasonably practical, noise mitigation has been included within the design where feasible. A total of five noise barriers have been located where the greatest impacts have been identified to occur, within the constraints of feasibility of construction and avoidance of unacceptable visual impacts. As a result the proposed barriers are constrained in height and at most locations only reduce the Development noise levels at ground floor. All the significantly affected properties have at least two storeys and the assessment has been undertaken at the upper floor, therefore at these properties the barriers have not fully mitigated the impact of the Development. Nevertheless the mitigation in impacts at ground floor is clearly valuable for those properties where barriers have been proposed.

With the Development in place and incorporating the proposed mitigation, the majority of properties undergo a negligible increase in daytime traffic noise in the short-term (2020 Do-Minimum to 2020 Do-Something) and long-term (2020 Do-Minimum to 2035 Do-Something). Predicted increases in short-term noise levels due to the Development result in minor impacts at 643 dwellings, moderate impacts at 75 dwellings and major impacts at 281 dwellings in the study area. In terms of long-term noise impacts these are minor at 2340 dwellings, moderate at 158 dwellings and major at 192 dwellings.

The highest identified noise impacts are located to south east of Kittybrewster roundabout and to the south of Picktillum Place. This impact is due to the proposed new sections of road at these locations. Properties anticipated to experience the worst-case increases in airborne vibration nuisance are the flats on Picktillum Place and Kittybrewster Square to the south of the junction of the development with the A96 Powis Terrace.

The proposed mitigation reduces the traffic noise and airborne vibration levels as far as reasonably practicable at these properties. Due to the urban character of the site and spatial limitations there are no available options to mitigate these impacts any further.

8. References

- i Highways Agency (2011) Design Manual for Roads and Bridges (DMRB) Volume 11 Part 7 HD213/11 Revision 1
- ii The Scottish Government (2011) Planning and Noise (PAN) 1/2011
- iii Technical Advice Note – Assessment of Noise. The Scottish Government. 2011.
- iv Land Compensation (Scotland) Act (1973) Chapter 56
- v The Noise Insulation (Scotland) Regulations (1975), Statutory Instrument No. 460 (S.60)
- vii Transport Research Laboratory (TRL) (2002), Converting the UK traffic noise index $L_{A10,18h}$ to EU noise indices for noise mapping.
- viii Watts, G.R. (1990). Traffic induced vibration in buildings. TRRL RR246, Transport and Road Research Laboratory, Crowthorne.
- ix The Scottish Government (2014). Aberdeen Agglomeration Noise Action Plan
- x European Parliament, Council of the European Union (2002). Directive 2002/49/EC of the European Parliament and of the Council of 25 June 2002 relating to the assessment and management of environmental noise - Declaration by the Commission in the Conciliation Committee on the Directive relating to the assessment and management of environmental noise. 25 June 2002

Appendix A Noise Perception and Terminology

Between the quietest audible sound and the loudest tolerable sound there is a million to one ratio in sound pressure (measured in pascals, Pa). Because of this wide range a noise level scale based on logarithms is used in noise measurement called the decibel (dB) scale. Audibility of sound covers a range of approximately 0 to 140 dB.

The human ear system does not respond uniformly to sound across the detectable frequency range and consequently instrumentation used to measure noise is weighted to represent the performance of the ear. This is known as the 'A weighting' and annotated as dB (A) or L_{pA} dB. Table A.1 below lists the sound pressure level in dB (A) for common situations.

The noise level at a measurement point is rarely steady, even in rural areas, and varies over a range dependent upon the effects of local noise sources. Close to a busy road, the noise level may vary over a range of 5 dB(A), whereas in a suburban area this may increase up to 40 dB(A) and more due to the multitude of noise sources in such areas (cars, dogs, aircraft etc.) and their variable operation. Furthermore, the range of night time noise levels will often be smaller and the levels significantly reduced compared to daytime levels.

Table A.1 Noise Levels for Common Situations

Typical noise level, dB(A)	Example
0	Threshold of hearing
30	Rural area at night, still air
40	Public library, refrigerator humming at 2m
50	Quiet office, no machinery
60	Normal conversation
70	Telephone ringing at 2m
80	General factory noise level
90	Heavy goods vehicle from pavement
100	Pneumatic Drill at 5m
120	Discotheque – 1m in front of loud speaker
140	Threshold of pain

The equivalent continuous A-weighted sound pressure level, L_{Aeq} dB (or L_{eq} dBA), is the single number that represents the average sound energy measured over that period. The L_{Aeq} is the sound level of a notionally steady sound having the same energy as a fluctuating sound over a specified measurement period.

When considering environmental noise, it is necessary to consider how to quantify the existing noise (the ambient noise) to account for these second to second variations. A parameter that is widely accepted as reflecting human perception of the ambient noise is the background noise level, L_{A90} . This is the noise level exceeded for 90 % of the measurement period and generally reflects the noise level in the lulls between individual noise events. Over a one hour period, the L_{A90} will be the noise level exceeded for 54 minutes.

Human subjects are generally only capable of noticing changes in steady levels of no less than 3 dB(A). It is generally accepted that a change of 10 dB(A) in an overall, steady noise level is perceived to the human ear as a doubling (or halving) of the noise level. (These findings do not necessarily apply to transient or non-steady noise sources such as changes in noise due to changes in road traffic flow, or intermittent noise sources).

Appendix B Mitigation Analysis

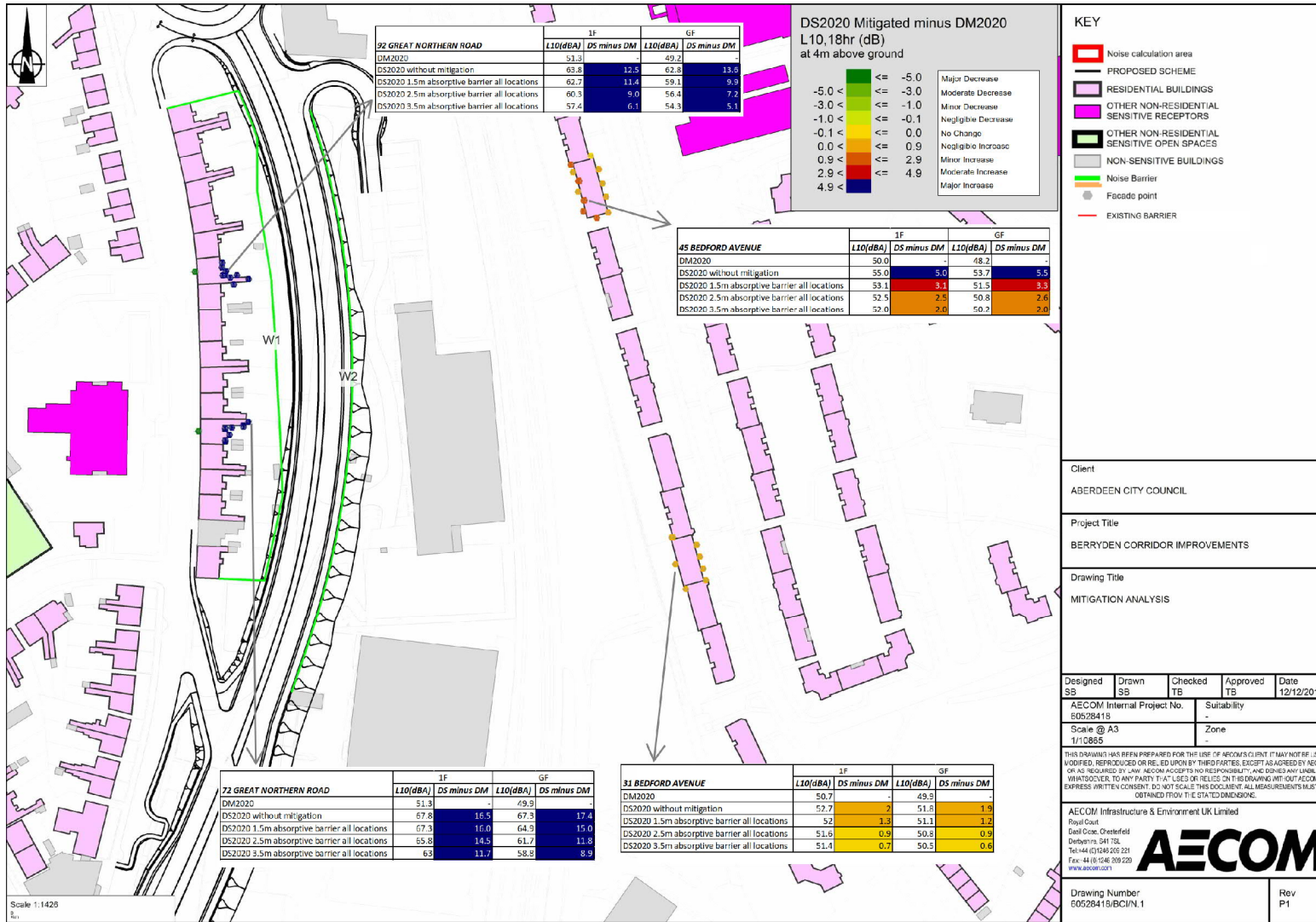


Figure B.1 Mitigation Analysis, South of St Machar Drive

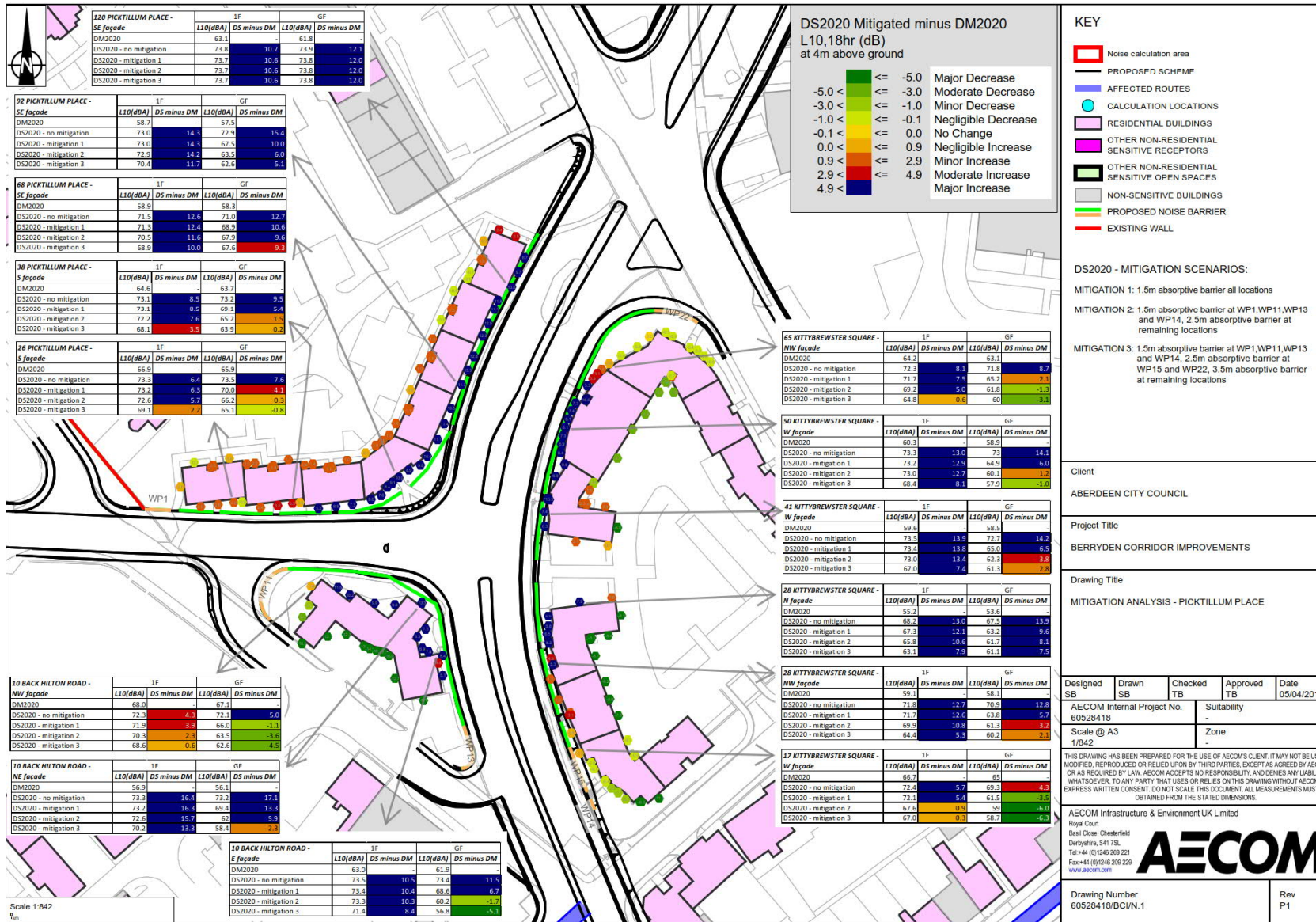


Figure B.2 Mitigation Analysis, Picktillum Place

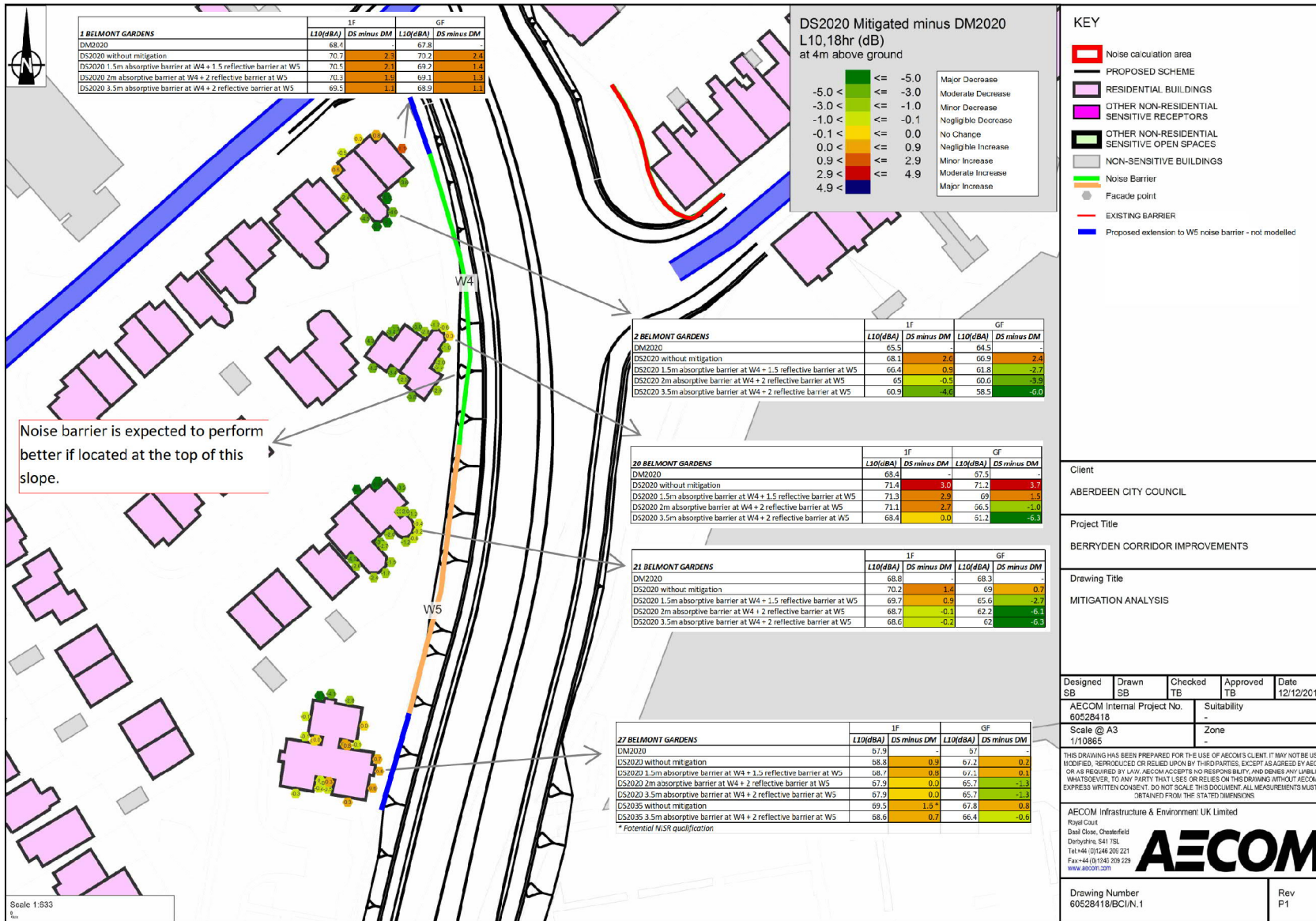


Figure B.3 Mitigation Analysis, Belmont Gardens

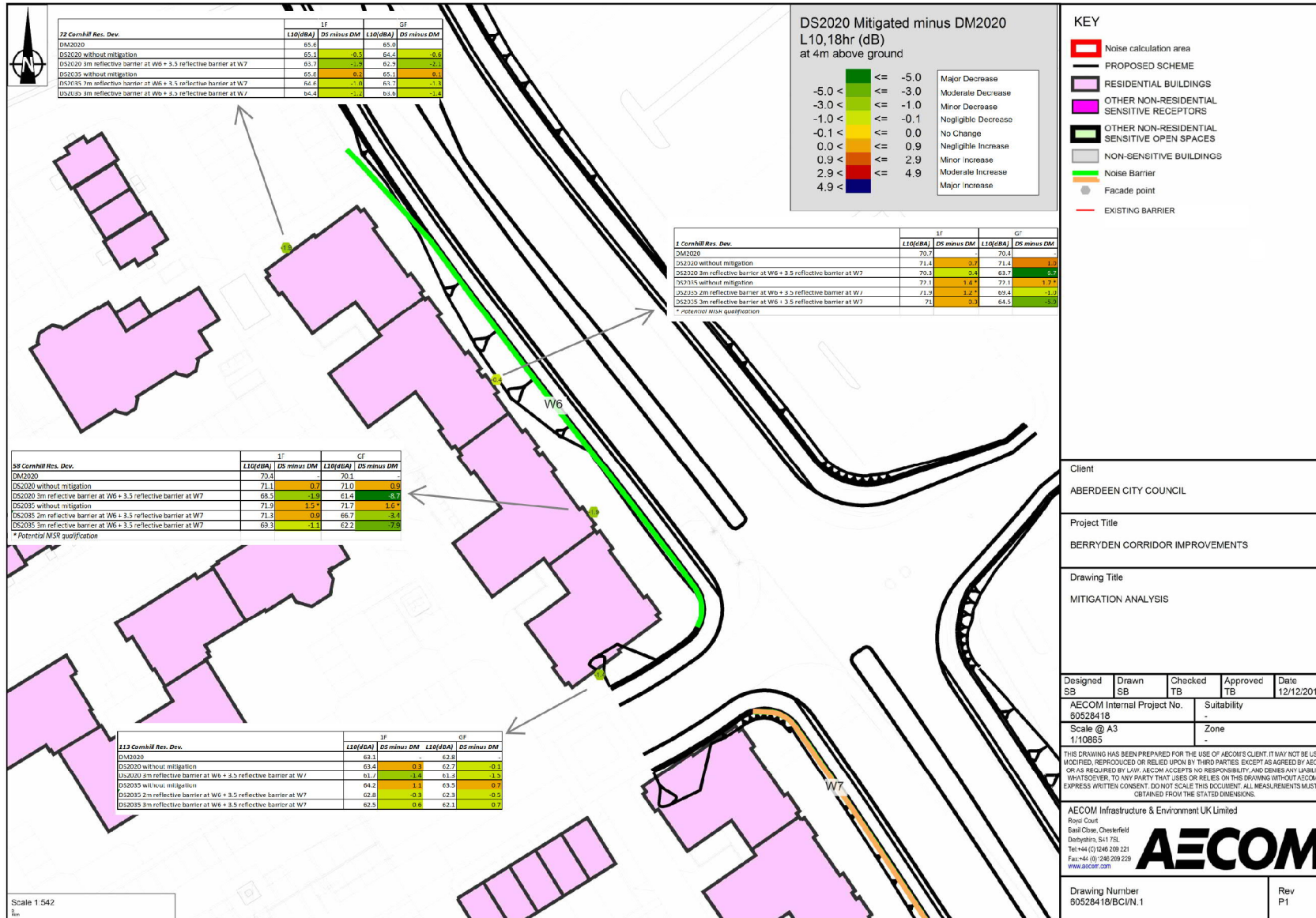


Figure B.4 Mitigation Analysis, Cornhill Development

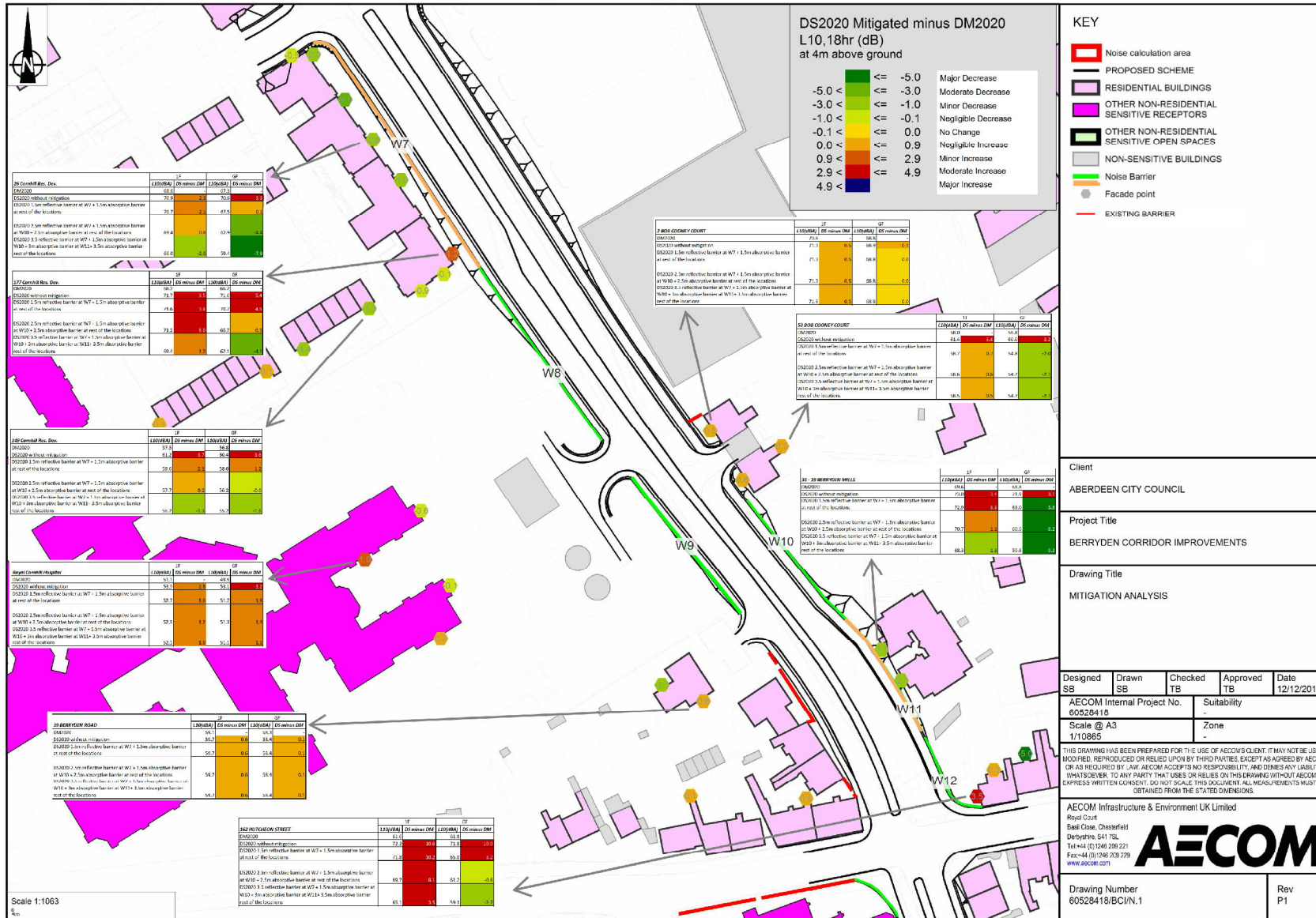


Figure B.5 Mitigation Analysis, North of Hutcheon Street

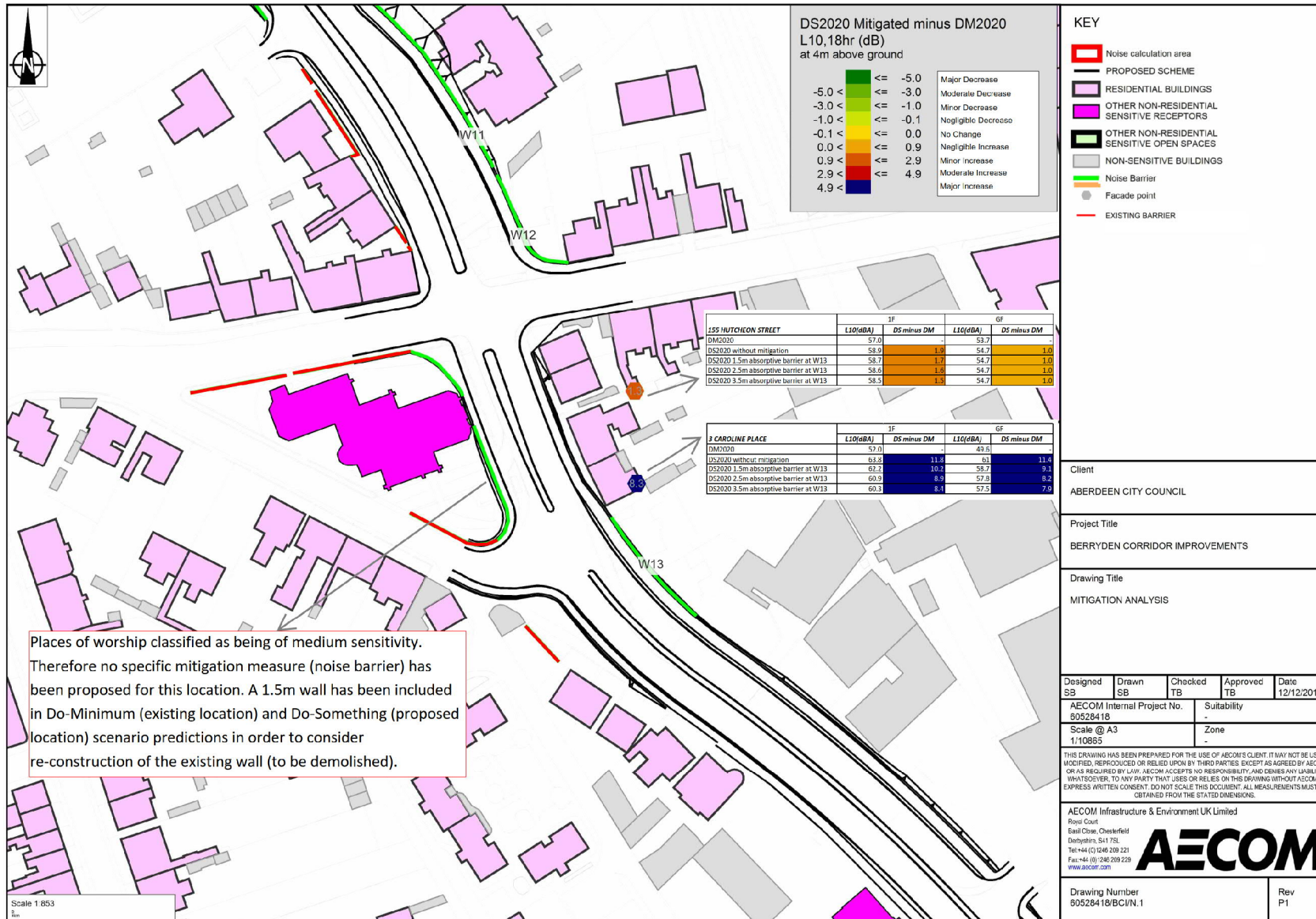


Figure B.6 Mitigation Analysis, South of Hutcheon Street

Appendix C Figures

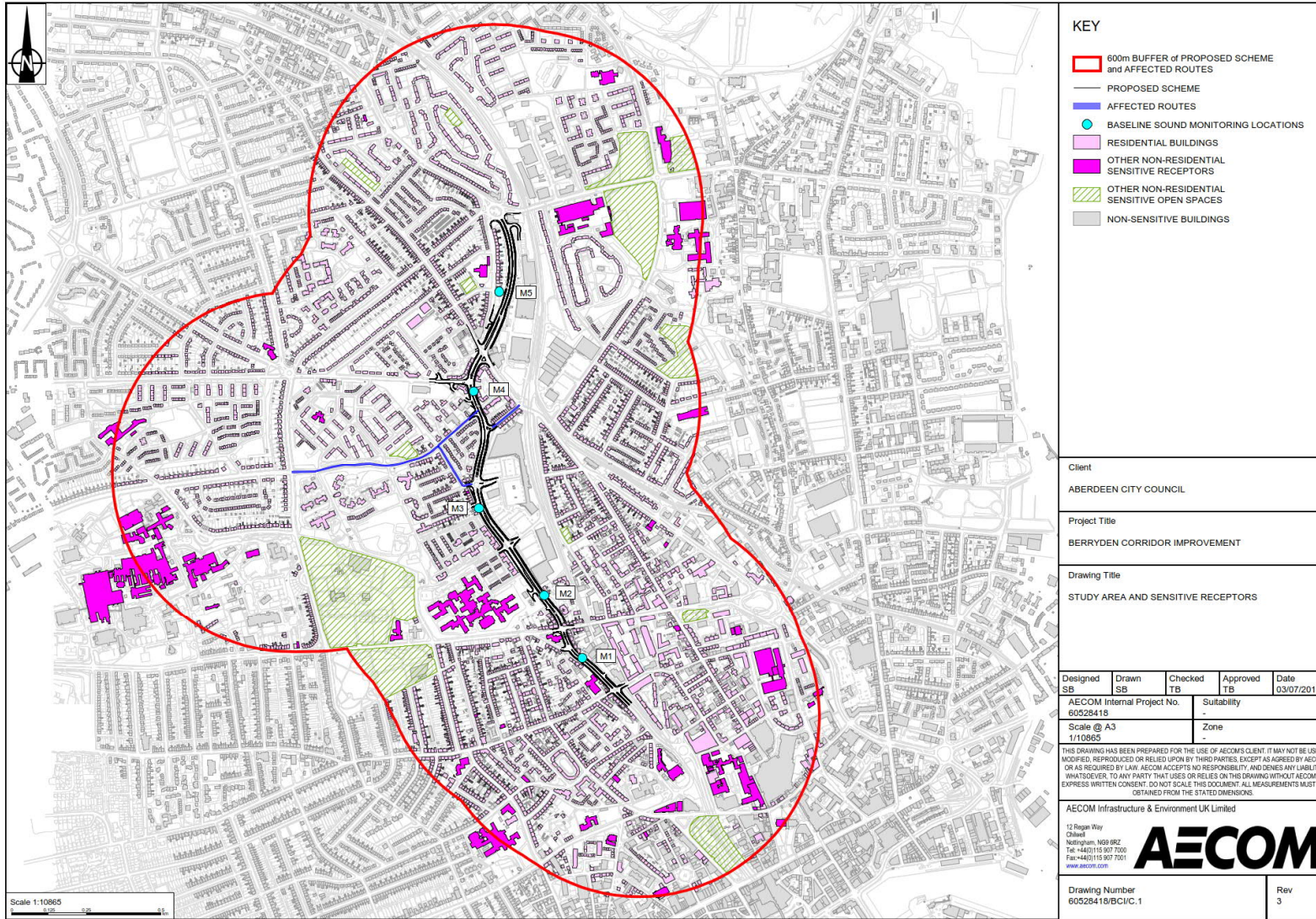


Figure C.1 Study Area and Sensitive Receptors

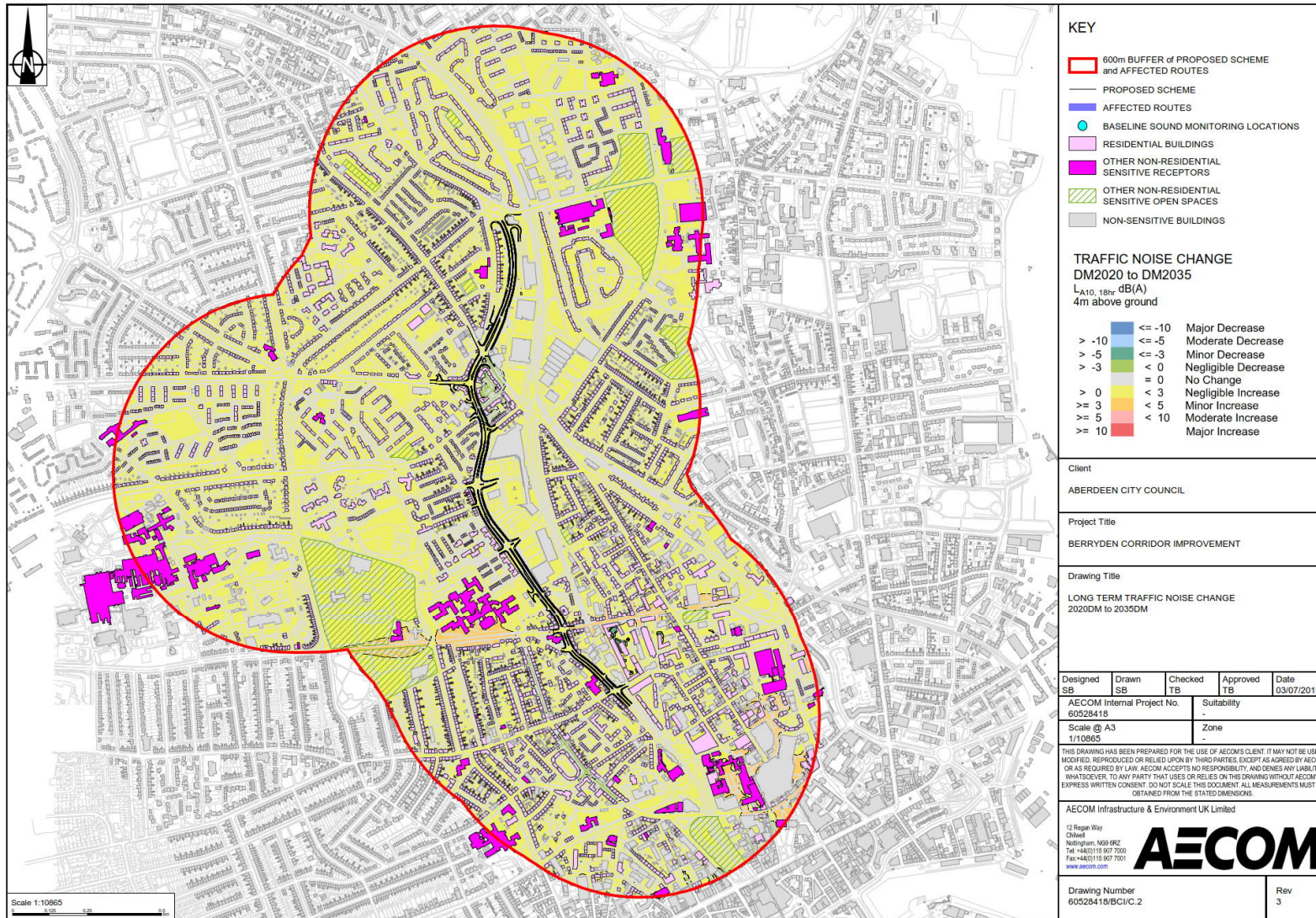


Figure C.2 Long Term Traffic Noise Change 2020DM to 2035DM

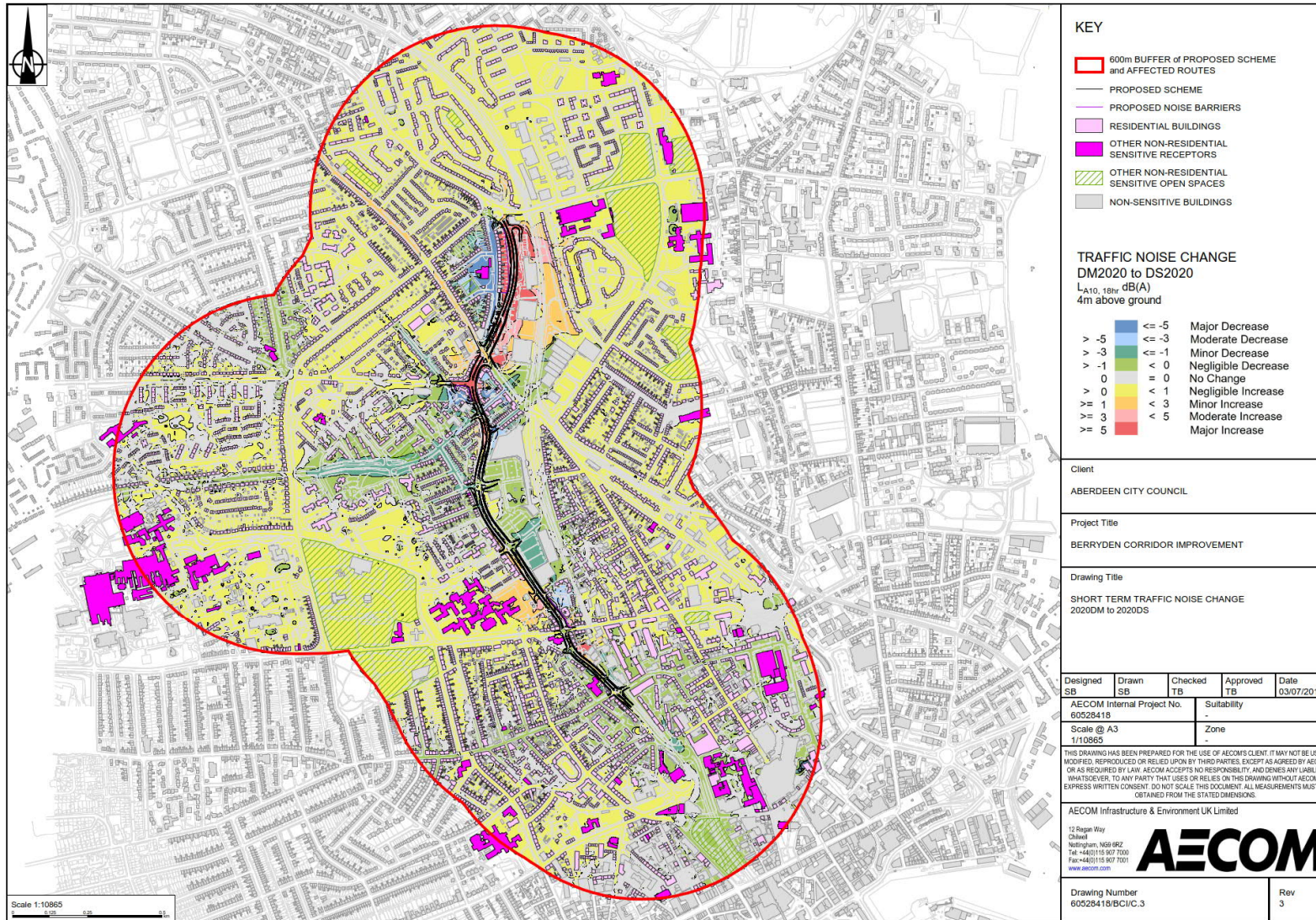


Figure C.3 Short Term Traffic Noise Change 2020DM to 2020DS

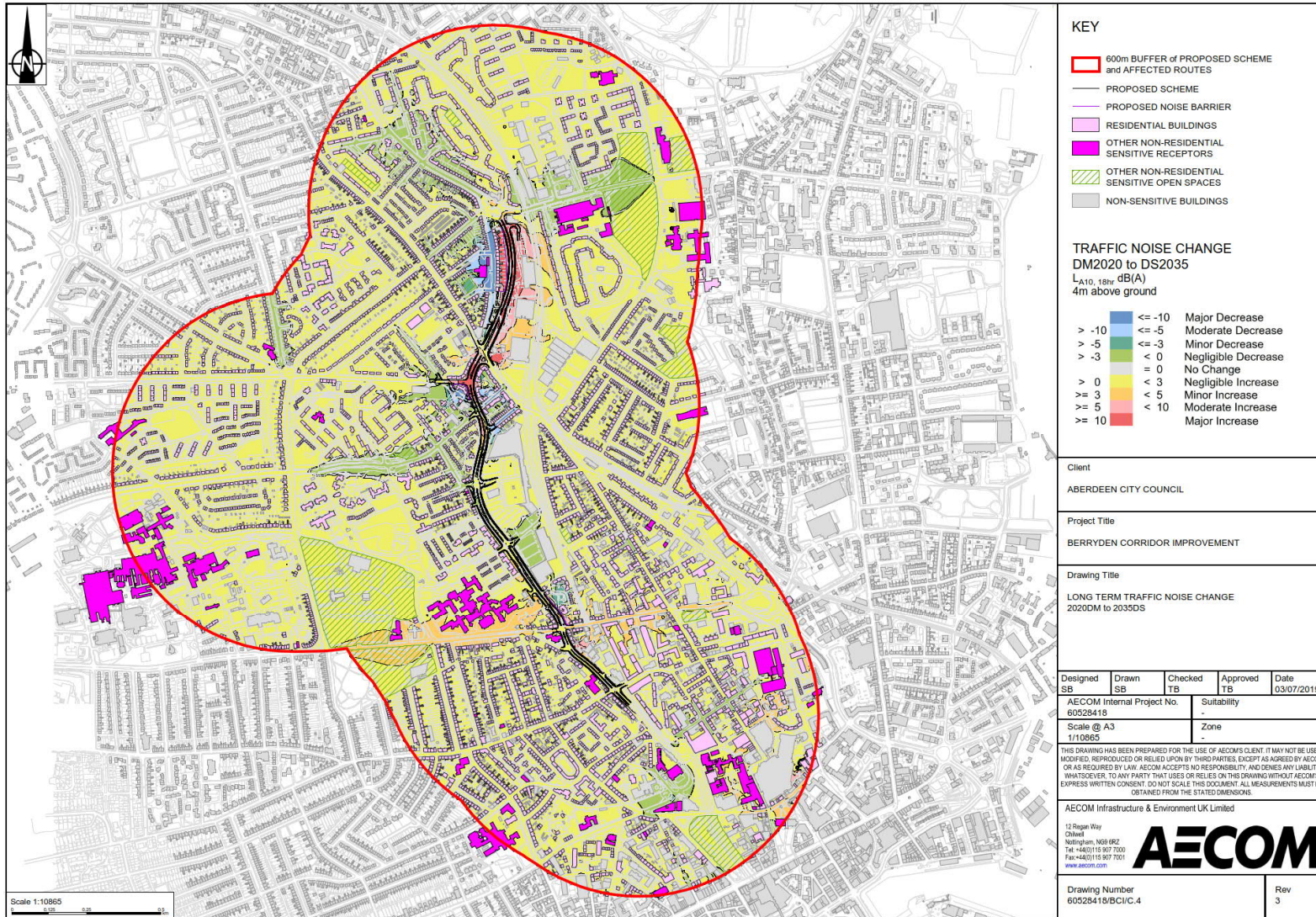


Figure C.4 Long Term Traffic Noise Change 2020DM to 2035DS

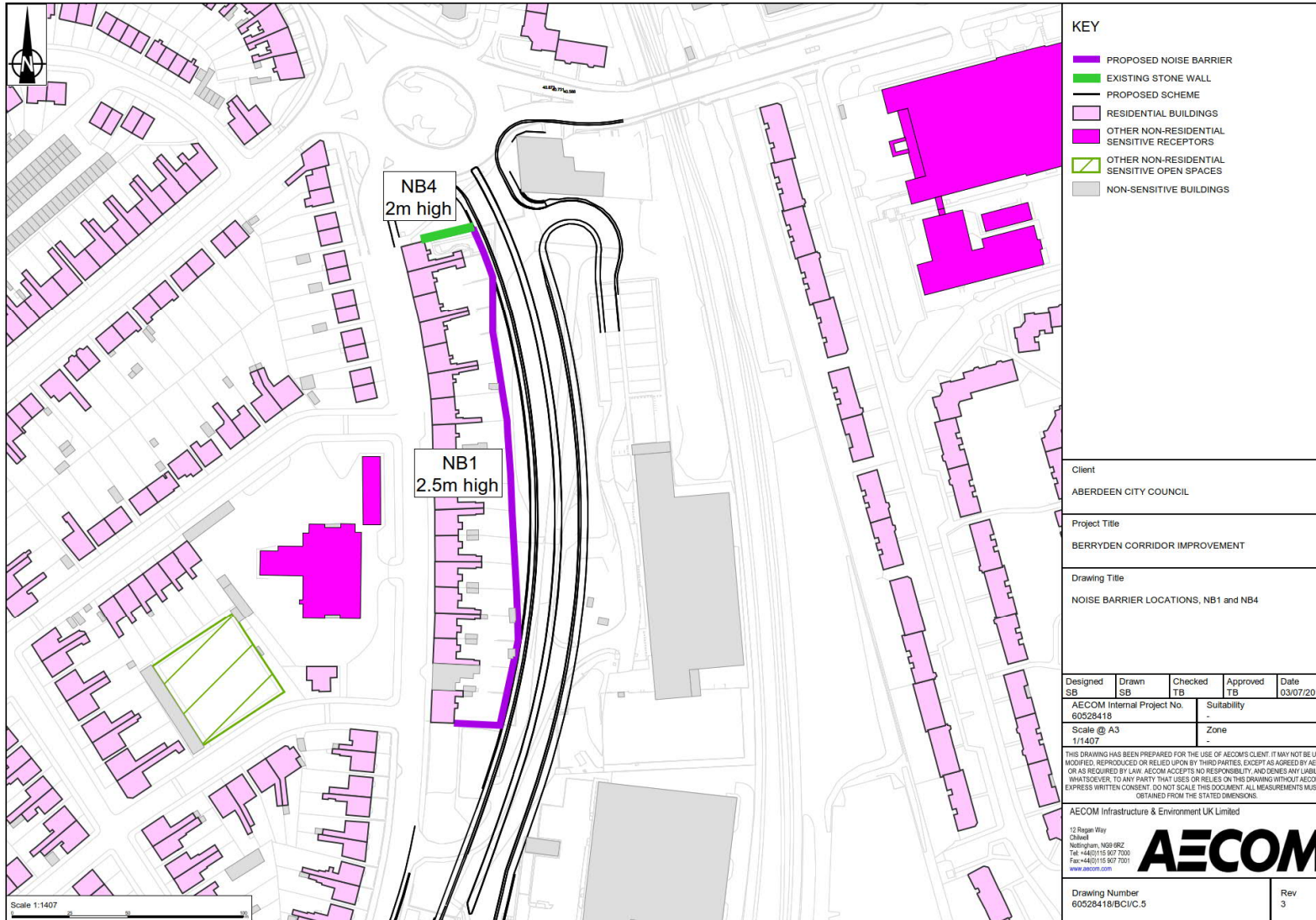


Figure C.5 Existing and Proposed Barrier Locations, NB1 and NB4

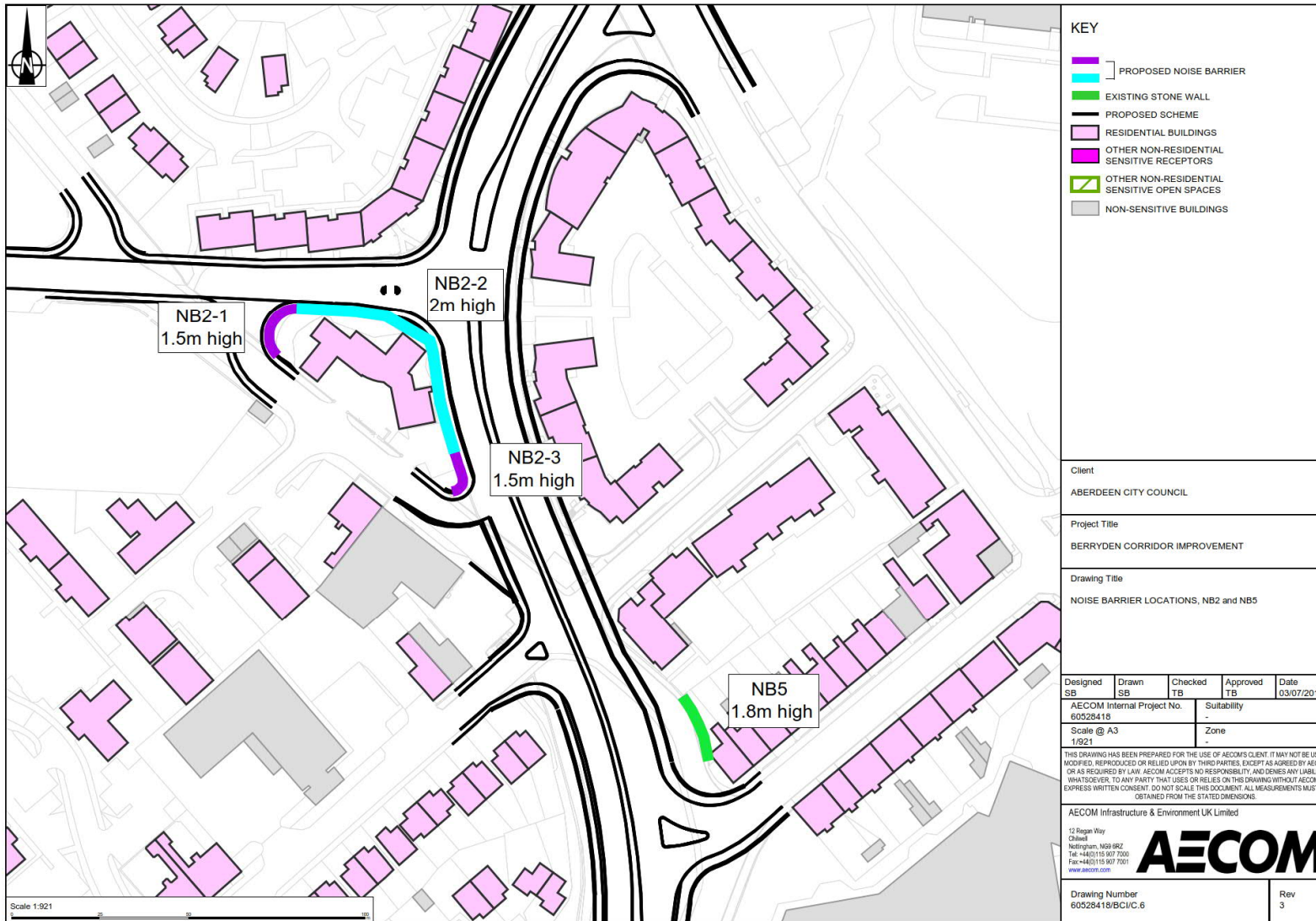


Figure C.6 Existing and Proposed Barrier Locations, NB2 and NB5

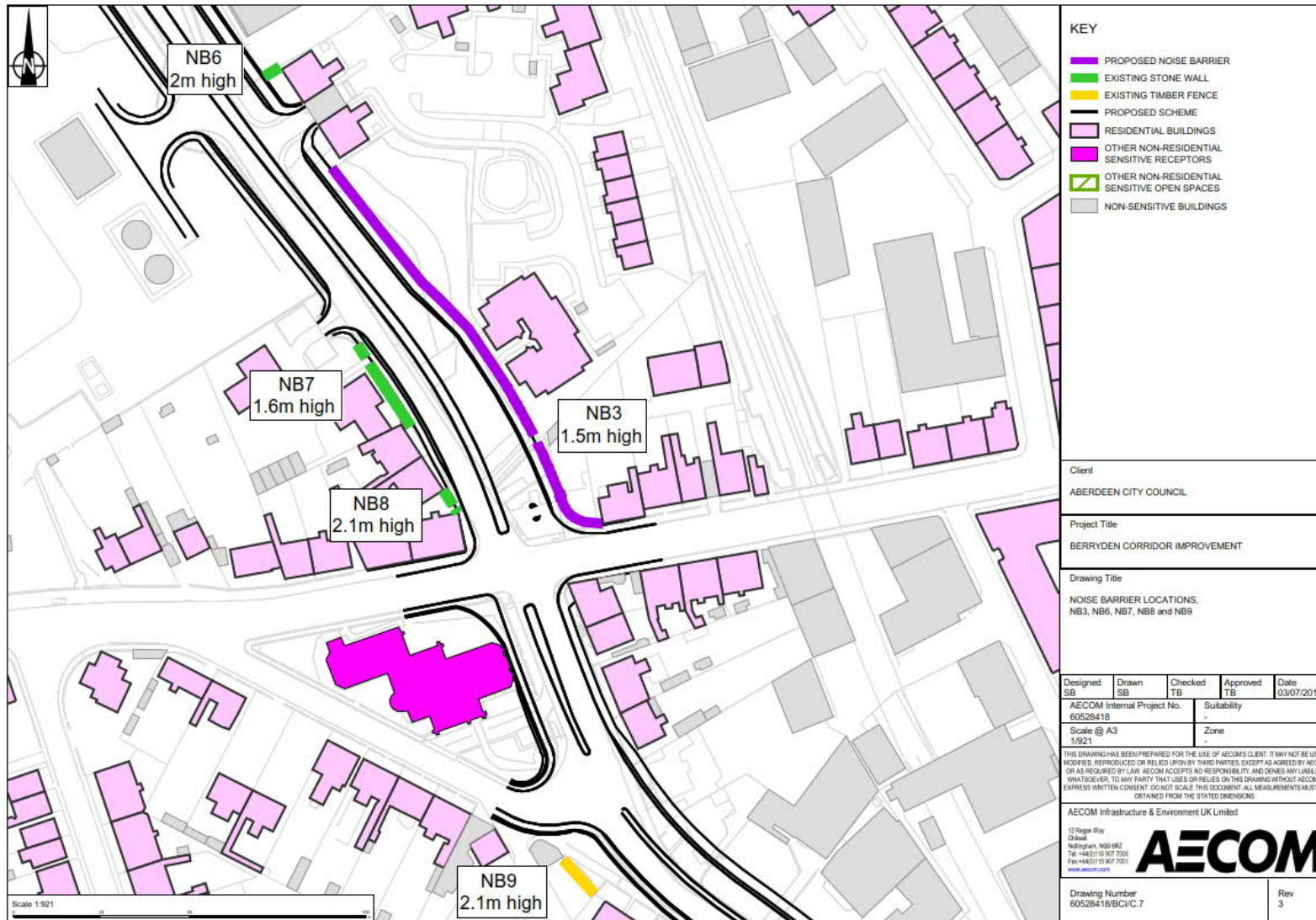


Figure C.7 Existing and Proposed Barrier Locations, NB3 and NB6 to NB9

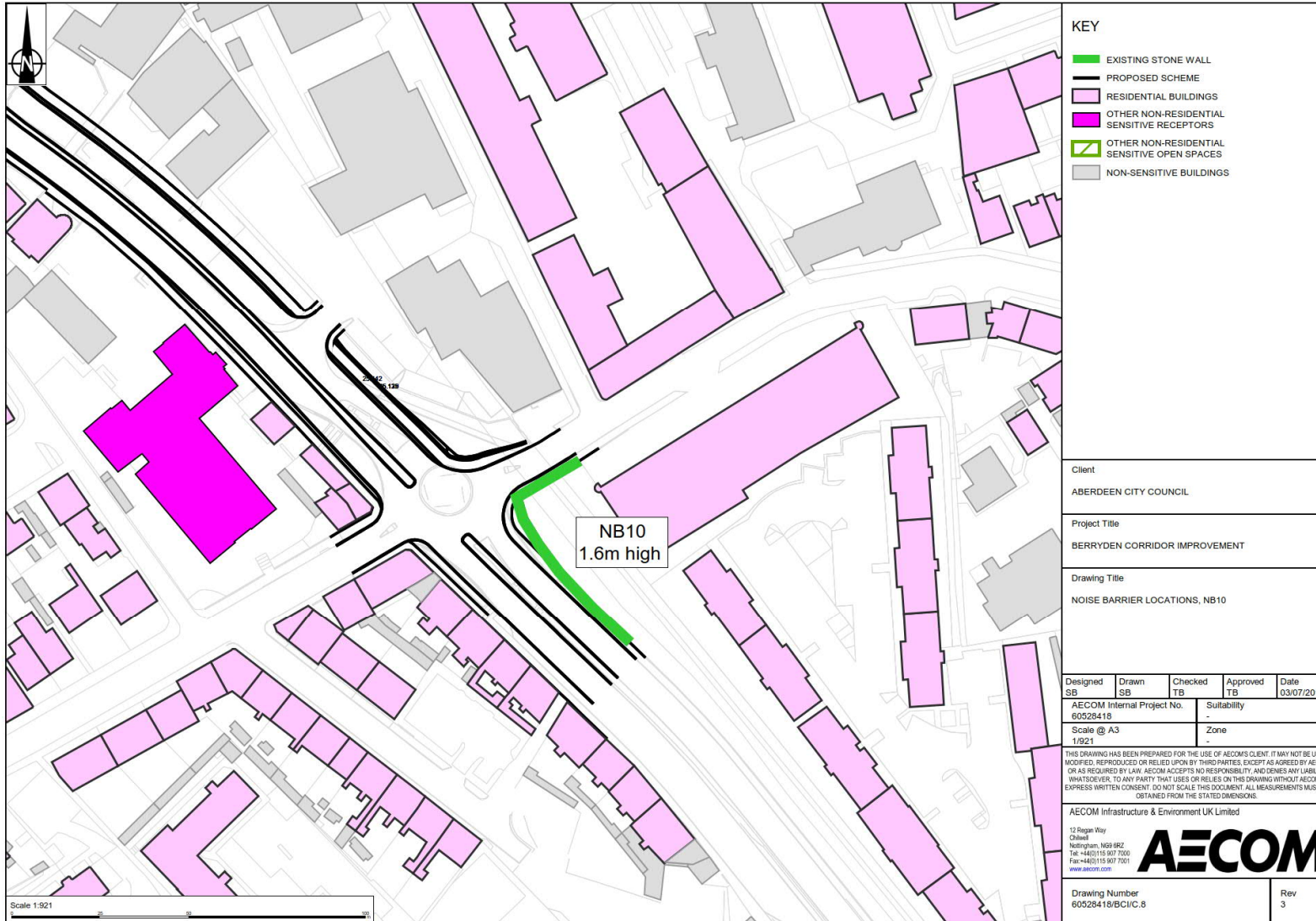


Figure C.8 Existing and Proposed Barrier Locations, NB10

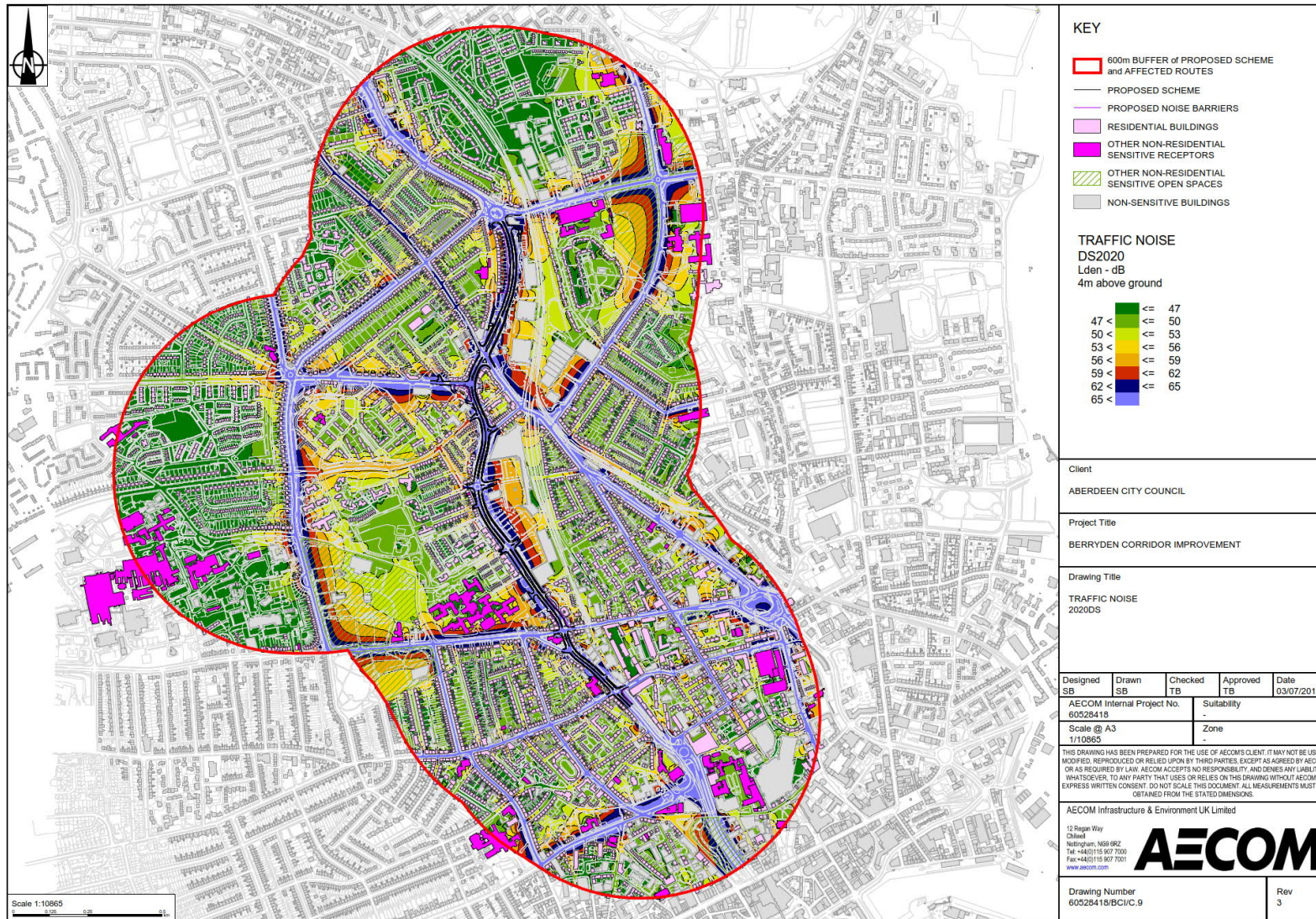


Figure C.9 Predicted Road Traffic Noise Levels, 2020DS

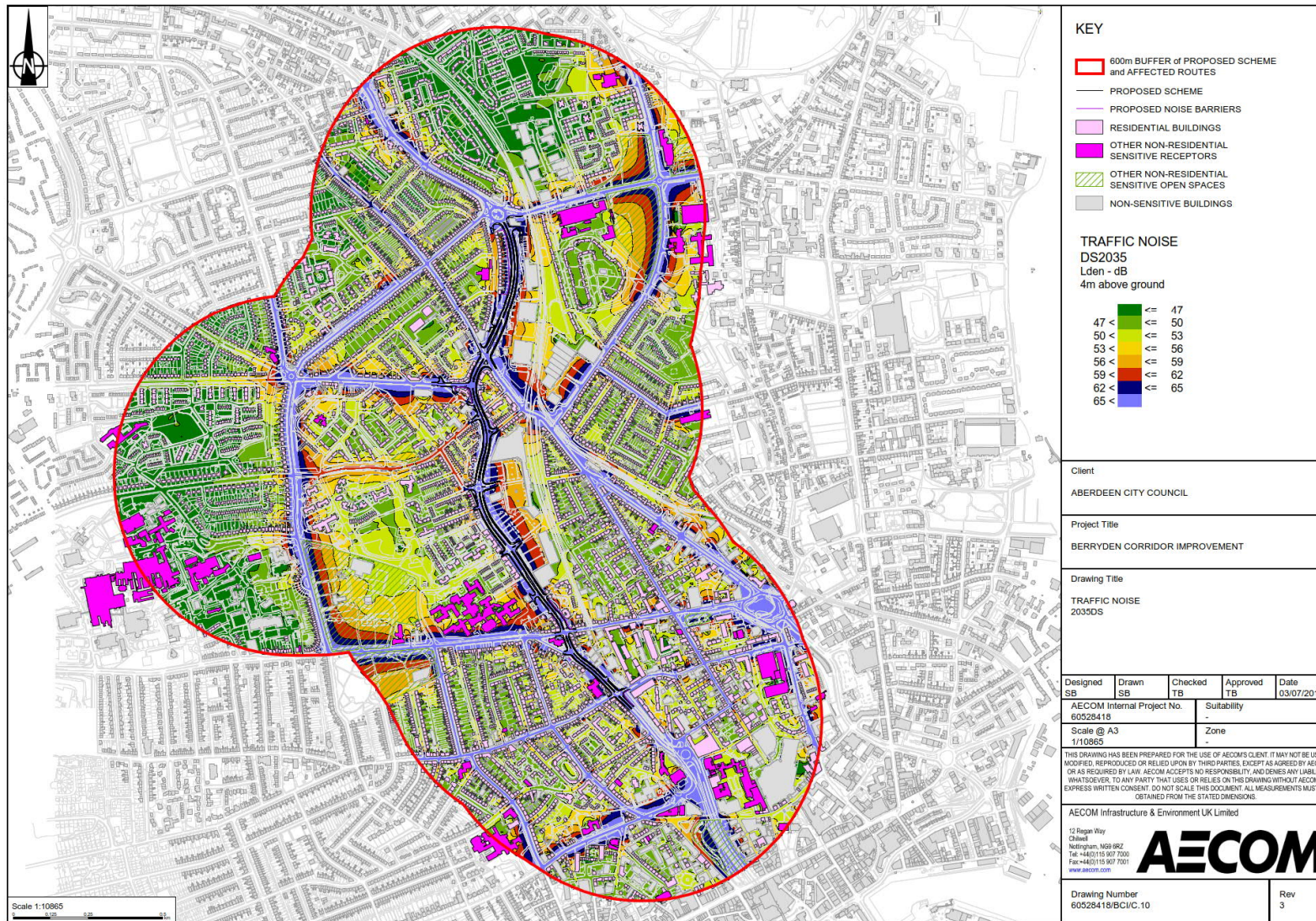


Figure C.10 Predicted Road Traffic Noise Levels, 2035DS

Appendix D Acoustic Modelling Details

D.1 Prediction Methodology

Modelling of sound levels from the development have been undertaken using SoundPLAN (version 7.4) acoustic modelling software. This software implements the sound propagation calculation methodology set out in the Calculation of Road Traffic Noise (CRTN) (Department of Transport Welsh Office, 1988).

D.2 Acoustic modelling input data

Data sources used for this modelling include:

Data	Source file	Received from	Comments
OS mapping	Berryden_2.zip	Aberdeen City Council 22/08/2017	
Drawings showing future developments	Broadford works proposed development rev A.dwg	Aberdeen City Council 29/09/2017	
Corporate Address Gazetteer address data	CAG_1500m_Buffer_Berryden_Corridor.zip	Aberdeen City Council 13/12/2016	
Existing topography within the site	contours.dwg	Aberdeen City Council 08/12/2016	
Existing topography wider area	OS Base-topo+cornhill dev.dwg	Aberdeen City Council 08/12/2016	
Proposed alignment	alignment.dwg	Aberdeen City Council 02/02/2017	
Traffic data	1. Base_network_shp_to_AECOM.zip 2. Scheme_network_shp_to_AECOM.zip	SYSTRA Ltd 21/06/2017	
	ASAM4 Berryden Enviro Traffic Data DRAFT V1.9.xlsx	SYSTRA Ltd 21/08/2017	

D.3 Acoustic model settings

Acoustic modelling has been undertaken using the following model settings:

- Maximum search radius of 3000m.
- Maximum number of reflections: 1
- Noise predictions carried out at height of:
 - 1.5m above ground to represent ground floor levels at one storey buildings (building height <= 5m).
 - 4m above ground to represent first floor levels at multi storey buildings (building height > 5m).
 - 1.5m above ground to represent public open spaces.

- Side diffraction enabled.
- As the building height data, were not available in provided building datasets a default building height of 8.0m has been assigned to all buildings. Any non-sensitive building with a footprint smaller than 35m² has been assigned a default building height of 2.0m. Exceptions to this are as follows:
 - Building height data for the properties included in the Cornhill and Broadford Works developments was available in provided building datasets. Corresponding heights for these buildings have been used in the modelling.
 - Building height of those buildings with larger footprint area (higher than 200m²) and with higher dwelling numbers (higher than 10) have been identified with a desktop exercise using publicly available satellite and street imagery.
- Dwelling numbers calculated using the CAG data provided by Aberdeen City Council. The calculation steps are as follows:
 - CAG points classified under Primary BLPU (Basic Land and Property Unit) Code of “R”, stands for residential, have been counted at each property.
 - Resulting values have been as assigned to corresponding buildings as dwelling number.
- Ground absorption has been set as below:
 - A ground absorption value of G=0.25 (representing an average of soft and hard grounds) has been assigned to built-up areas.
 - Remaining areas set to G=0.75 (corresponding to 75% soft ground).
- All road sections with modelled traffic speeds lower than 20km/h have been assigned a traffic speed of 20km/h.

D.4 Uncertainty in modelling

It should be noted that any predictions of sound levels have an associated degree of uncertainty. Modelling and measurement processes have been carried out in such a way to reduce such uncertainty, it is unavoidable that some remains. In particular, the following sources of uncertainty have been noted:

- Road traffic sound emissions have been based on traffic flow data provided by SYSTRA Ltd. The precise methodology by which these data were gathered, and hence the uncertainty associated with these is not known.
- Building height data used to determine the receptor height, were not available in provided building datasets, and have been estimated as described in section D.3. A degree of uncertainty in predicted sound pressure levels at the receptors will result from the use of these estimates.
- Dwelling number data used to analyse sensitive receptors affected, were not available in provided building datasets, and have been estimated (see D.3) using available CAG data. A degree of uncertainty in reported number of affected dwellings will result from the use of these estimates.

In addition, any measurement of existing ambient or background sound levels will be subject to a degree of uncertainty. Environmental sound levels vary between days, weeks, and throughout the year due to variations in source levels and conditions, meteorological effects on sound propagation and other factors. Hence, any measurement survey can only provide a sample of the ambient levels. Every effort is made to ensure that measurements are undertaken in such a way as to provide a representative sample of conditions, such as avoiding periods of adverse weather conditions, and school holiday periods (which are often considered to result in atypical sound levels). However, a small degree of uncertainty will always remain in the values taken from such a measurement survey.

Appendix E Predicted Façade Noise Levels

Table E1. Predicted Façade Noise Levels

Ref.	Address	Number of Dwellings	2020 DM	2035 DM	2020 DS	2035 DS
889598	37 Grosvenor Place Aberdeen Ab25 2re	1	47.1	50.0	47.1	49.9
889609	39 Grosvenor Place Aberdeen Ab25 2re	1	47.1	49.7	47.2	49.7
889620	41 Grosvenor Place Aberdeen Ab25 2re	1	47.3	49.9	47.3	49.9
889671	Flat A 12 Belgrave Terrace	1	49.9	51.9	49.9	51.8
889675	42a Grosvenor Place Aberdeen Ab25 2re	1	47.8	50.3	47.8	50.2
889694	44 Grosvenor Place Aberdeen Ab25 2re	1	45.4	48.6	45.4	48.5
889697	Flat B 10 Belgrave Terrace Aberdeen Ab25	1	48.2	50.4	48.2	50.3
889715	19 Wallfield Crescent Aberdeen	1	47.6	50.0	47.6	49.9
889725	Flat B 8 Belgrave Terrace Aberdeen Ab25	1	50.4	52.3	50.5	52.3
889736	Flat F 17 Wallfield Crescent Aberdeen Ab	1	46.2	48.9	46.1	48.8
889743	Flat A 4 BELGRAVE TERRACE ABERDEEN AB25	1	47.8	50.2	47.8	50.2
889758	Flat E 15 WALLFIELD CRESCENT ABERDEEN AB	1	46.9	49.5	46.9	49.4
889760	Flat G 6 BELGRAVE TERRACE ABERDEEN AB25	1	48.2	50.5	48.3	50.5
889775	Flat E 14 WALLFIELD CRESCENT ABERDEEN AB	1	46.8	48.3	46.7	48.2
889785	13b Wallfield Crescent Aberdeen Ab25 2lj	1	46.9	49.4	46.8	49.3
889797	Flat D 12 WALLFIELD CRESCENT ABERDEEN AB	1	47.0	48.5	46.9	48.4
889808	11b Wallfield Crescent Aberdeen Ab25 2lj	1	46.9	49.4	46.8	49.2
889817	Flat 5 10 WALLFIELD CRESCENT ABERDEEN AB	1	47.8	49.2	47.7	49.1
889822	First Floor Right 9 Wallfield Place Aber	1	48.1	50.2	48.0	50.2
889825	9d Wallfield Crescent Aberdeen Ab25 2lj	1	48.2	50.5	48.2	50.4
889834	Flat 3 8 WALLFIELD CRESCENT ABERDEEN AB2	1	47.4	48.8	47.3	48.7
889853	Third Floor Right 5 Wallfield Place Aber	1	48.4	50.3	48.3	50.2
889855	6 Wallfield Crescent Aberdeen Ab25 2jt	1	47.1	48.6	47.0	48.4
889861	Flat 4 5 WALLFIELD CRESCENT ABERDEEN AB2	1	48.4	50.4	48.2	50.3
889882	Flat C 223 ROSEMOUNT PLACE ABERDEEN AB25	1	48.6	50.5	48.5	50.4
889884	Flat 9 215 ROSEMOUNT PLACE ABERDEEN AB25	1	48.4	50.3	48.2	50.2
889887	Flat 7 209 ROSEMOUNT PLACE ABERDEEN AB25	1	73.7	74.7	73.4	74.4
889890	205 Rosemount Place Aberdeen Ab25 2xp	1	48.7	50.4	48.5	50.3
889891	197 Rosemount Place Aberdeen Ab25 2xp	1	49.0	50.7	48.9	50.6
889892	Second Floor Right 193 Rosemount Place A	1	48.2	49.9	48.1	49.8
889893	185 Rosemount Place Aberdeen	1	50.2	51.9	50.2	51.9

Ref.	Address	Number of Dwellings	2020 DM	2035 DM	2020 DS	2035 DS
889899	179f Rosemount Place Aberdeen Ab25 2xp	1	52.1	53.7	52.1	53.8
889905	167 Rosemount Place Aberdeen	1	52.7	54.3	52.8	54.4
889926	200a Rosemount Place Aberdeen Ab25 2xq	1	50.1	51.8	50.0	51.7
889927	214b Rosemount Place Aberdeen Ab25 2xr	1	48.8	50.4	48.7	50.3
889929	194f Rosemount Place Aberdeen Ab25 2xq	1	50.2	52.0	50.1	52.0
889931	216a Rosemount Place Aberdeen Ab25 2xr	1	49.6	51.4	49.4	51.3
889933	212h Rosemount Place Aberdeen Ab25 2xr	1	49.5	51.3	49.3	51.2
889934	First Floor Left 182 Rosemount Place Abe	1	49.7	51.2	49.6	51.1
889941	236 Rosemount Place Aberdeen Ab25 2xt	1	50.2	52.0	50.1	51.9
889943	234 Rosemount Place Aberdeen Ab25 2xt	1	49.6	51.4	49.5	51.3
889944	232 Rosemount Place Aberdeen Ab25 2xt	1	49.9	51.8	49.8	51.7
889977	3 Watson Street Aberdeen Ab25 2qb	1	68.6	69.8	68.8	70.0
889978	First Floor Left 4 Thomson Street Aberde	1	48.8	50.7	48.7	50.6
889996	5 Watson Street Aberdeen Ab25 2qb	1	48.8	50.2	48.7	50.2
890001	3 Thomson Street Aberdeen Ab25 2qn	1	47.5	48.9	47.4	48.8
890011	Ground Floor Left 6 Thomson Street Aberd	1	47.8	49.8	47.7	49.8
890013	7 Watson Street Aberdeen Ab25 2qb	1	68.1	69.4	68.3	69.6
890038	Ground Floor Left 8 Thomson Street Aberd	1	46.8	49.1	46.7	49.0
890051	13 Watson Street Aberdeen Ab25 2qb	1	68.1	69.4	68.4	69.6
890057	Ground Floor Left 10 Thomson Street Aber	1	46.5	49.0	46.5	48.9
890064	Flat N 5 THOMSON STREET ABERDEEN AB25 2Q	1	45.6	48.3	45.5	48.2
890077	9 Thomson Street Aberdeen Ab25 2qn	1	45.0	46.9	44.9	46.8
890087	First Floor Left 12 Thomson Street Aberd	1	47.0	49.2	46.9	49.2
890088	10 Watson Street Aberdeen	1	48.5	50.6	48.5	50.6
890089	17 Watson Street Aberdeen Ab25 2qb	1	48.4	49.9	48.4	50.0
890091	11 Thomson Street Aberdeen Ab25 2qn	1	47.4	49.7	47.4	49.7
890116	Secodn Floor Left 14 Thomson Street Aber	1	46.8	49.1	46.8	49.1
890120	First Floor Left 12 Watson Street Aberde	1	49.1	51.1	49.1	51.0
890126	19 Thomson Street Aberdeen	1	48.3	50.6	48.3	50.6
890129	21 Watson Street Aberdeen Ab25 2qb	1	48.2	49.9	48.2	49.9
890150	23 Watson Street Aberdeen	1	47.7	49.7	47.7	49.6
890152	25 Thomson Street Aberdeen Ab25 2qn	1	48.4	50.6	48.4	50.7
890157	First Floor Right 14 Watson Street Aberd	1	48.9	50.9	48.9	50.9
890170	25 Watson Street Aberdeen Ab25 2qb	1	48.4	50.1	48.5	50.1
890182	First Floor Flat 16 Watson Street Aberde	1	48.4	50.5	48.5	50.6
890186	27 Watson Street Aberdeen Ab25 2qb	1	47.3	49.2	47.4	49.2
890189	Garden Flight Right 28 Thomson Street Ab	1	47.0	49.3	47.1	49.2
890202	First Floor Flat 18 Watson Street Aberde	1	48.9	50.8	49.0	50.8
890205	29 Watson Street Aberdeen Ab25 2qb	1	46.8	48.5	46.9	48.6
890212	24 Belvidere Street Aberdeen Ab25 2qs	1	47.9	50.2	48.0	50.3
890220	31 Thomson Street Aberdeen	1	49.2	51.4	49.2	51.4
890228	30 Thomson Street Aberdeen	1	46.6	49.0	46.6	49.0

Ref.	Address	Number of Dwellings	2020 DM	2035 DM	2020 DS	2035 DS
890229	31 Watson Street Aberdeen Ab25 2qb	1	48.8	50.5	48.9	50.6
890230	First Floor Flat 20 Watson Street Aberde	1	47.8	50.1	47.9	50.1
890237	26 Belvidere Street Aberdeen Ab25 2qs	1	47.5	49.8	47.6	49.8
890244	33 Thomson Street Aberdeen	1	49.2	51.4	49.2	51.5
890247	28 Belvidere Street Aberdeen Ab25 2qs	1	47.3	49.5	47.4	49.6
890258	Ground Floor Right 22 Watson Street Aber	1	47.8	49.9	48.0	49.9
890267	Flat 2 32 THOMSON STREET ABERDEEN AB25 2	1	47.8	50.1	47.9	50.1
890271	30 Belvidere Street Aberdeen Ab25 2qs	1	46.0	48.3	46.0	48.3
890274	Attic Floor Flat 35 Thomson Street Aberd	1	49.1	51.5	49.2	51.6
890285	32 Belvidere Street Aberdeen Ab25 2qs	1	47.2	49.4	47.3	49.4
890292	First Floor Left 24 Watson Street Aberde	1	47.9	50.1	48.0	50.2
890303	34 Belvidere Street Aberdeen Ab25 2qs	1	45.4	47.9	45.4	47.9
890304	First Floor Right 34 Thomson Street Aber	1	46.9	49.2	46.9	49.2
890308	39 Watson Street Aberdeen	1	47.8	49.4	47.9	49.5
890310	41 Thomson Street Aberdeen Ab25 2qn	1	49.5	51.9	49.6	52.1
890314	First Floor Left 26 Watson Street Aberde	1	48.6	50.8	48.8	51.0
890326	43 Thomson Street Aberdeen Ab25 2qn	1	49.6	52.0	49.7	52.2
890327	First Floor Left 36 Thomson Street Aberd	1	46.2	48.1	46.8	48.7
890328	Flat B 41 WATSON STREET ABERDEEN AB25 2Q	1	47.3	48.9	47.4	49.0
890337	38 Belvidere Street Aberdeen Ab25 2qs	1	46.4	48.5	46.4	48.6
890339	28 Watson Street Aberdeen	1	48.4	50.5	48.5	50.5
890341	45 Thomson Street Aberdeen Ab25 2qn	1	49.5	51.9	49.6	52.1
890350	43 Watson Street Aberdeen	1	49.8	51.9	49.9	52.3
890354	40 Belvidere Street Aberdeen Ab25 2qs	1	51.3	53.8	51.5	54.1
890356	47 Thomson Street Aberdeen Ab25 2qn	1	49.5	52.0	49.6	52.2
890357	30 Watson Street Aberdeen	1	48.4	50.5	48.5	50.5
890369	Attic Floor Right 38 Thomson Street Aber	1	47.0	49.4	47.0	49.5
890372	45 Watson Street Aberdeen	1	50.7	53.0	50.9	53.1
890379	Attic Floor Flat 32 Watson Street Aberde	1	47.7	49.9	47.8	50.0
890383	51 Thomson Street Aberdeen Ab25 2qn	1	50.1	52.7	50.3	53.0
890386	47 Watson Street Aberdeen	1	47.0	48.6	47.1	48.7
890391	First Floor Left 40 Thomson Street Aberd	1	51.4	53.5	51.6	53.7
890401	53 Thomson Street Aberdeen Ab25 2qn	1	50.8	53.3	51.0	53.6
890405	49 Watson Street Aberdeen Ab25 2qb	1	51.0	53.3	51.2	53.5
890410	Flat D 34 WATSON STREET ABERDEEN AB25 2Q	1	47.6	49.8	47.8	49.9
890414	55 Thomson Street Aberdeen Ab25 2qn	1	51.5	53.9	51.7	54.2
890421	Ground Floor Flat 51 Watson Street Aberd	1	51.4	53.6	51.6	53.8
890425	42 Thomson Street Aberdeen	1	45.5	48.0	45.5	48.0
890432	36 Watson Street Aberdeen	1	46.9	49.2	47.1	49.3
890434	57 Thomson Street Aberdeen Ab25 2qn	1	54.6	56.9	54.8	57.2
890439	53 Watson Street Aberdeen Ab25 2qb	1	51.7	53.8	51.8	54.1

Ref.	Address	Number of Dwellings	2020 DM	2035 DM	2020 DS	2035 DS
890448	Attic Floor Left 44 Thomson Street Aberd	1	52.8	54.9	52.9	55.2
890472	57 Watson Street Aberdeen Ab25 2qb	1	51.1	53.1	51.3	53.3
890478	Ground Floor Left 46 Watson Street Aberd	1	48.3	50.4	48.4	50.5
890499	First Floor Right 48 Watson Street Aberd	1	48.8	50.9	48.9	51.0
890544	Ground Floor Right 52 Watson Street Aber	1	47.9	50.2	48.0	50.2
890552	Flat A Loanhead Court Loanhead Place Abe	1	46.8	49.2	46.9	49.2
890560	Flat 1 5 LOANHEAD PLACE ABERDEEN AB25 2S	1	49.7	52.2	49.9	52.4
890570	First Floor Right 56 Watson Street Aberd	1	49.5	51.8	49.7	52.0
890588	57 Loanhead Terrace Aberdeen Ab25 2te	1	52.9	55.7	53.1	56.1
890592	58 Loanhead Terrace Aberdeen Ab25 2sy	1	51.3	53.9	51.5	54.3
890596	Attic Floor Right 58 Watson Street Aberd	1	50.5	53.1	50.7	53.3
890597	59 Loanhead Terrace Aberdeen Ab25 2te	1	53.9	56.7	54.1	57.1
890601	61 Loanhead Terrace Aberdeen Ab25 2te	1	54.8	57.7	55.0	58.1
890607	Lodge Victoria Park Watson Street Aberde	1	55.7	58.7	56.0	59.1
890608	63 Loanhead Terrace Aberdeen Ab25 2te	1	56.0	59.0	56.2	59.4
890611	Attic Floor Left 60 Watson Street Aberde	1	51.6	54.4	51.8	54.7
890612	60 Loanhead Terrace Aberdeen Ab25 2sy	1	53.3	56.2	53.5	56.5
890614	65 Loanhead Terrace Aberdeen Ab25 2te	1	57.5	60.5	57.7	60.9
890618	67 Loanhead Terrace Aberdeen Ab25 2te	1	59.3	62.3	59.5	62.7
890623	69 Loanhead Terrace Aberdeen Ab25 2te	1	61.6	64.7	61.9	65.1
890626	Ground Floor Right 62 Watson Street Aber	1	51.5	54.1	51.6	54.4
890630	87 Westburn Road Aberdeen	1	57.2	60.3	57.5	60.7
890631	Attic Floor Right 83 Westburn Road Aberd	1	65.1	68.3	65.3	71.6
890632	71 Loanhead Terrace Aberdeen Ab25 2te	1	62.4	65.5	62.6	66.0
890633	206 Westburn Road Aberdeen Ab25 2lt	1	54.3	57.2	54.5	57.5
890635	202 Westburn Road Aberdeen Ab25 2lt	1	54.7	57.5	54.9	57.8
890636	Flat A 224 WESTBURN ROAD ABERDEEN AB25 2	1	44.7	46.2	44.7	46.2
890637	Flat A 101 MILE-END AVENUE ABERDEEN AB15	1	55.0	57.8	55.2	58.2
890638	220 Westburn Road Aberdeen Ab25 2lt	1	52.4	55.2	52.6	55.6
890639	222 Westburn Road Aberdeen	1	45.0	46.6	45.1	46.6
890640	Flat A 95 WESTBURN ROAD ABERDEEN AB25 2S	1	66.3	69.5	66.6	69.9
890641	198 Westburn Road Aberdeen	1	56.3	59.0	56.5	59.4
890642	73 Loanhead Terrace Aberdeen Ab25 2te	1	66.3	69.4	66.5	69.9
890643	2 Argyll Crescent Aberdeen Ab25 2hw	1	59.0	61.5	59.2	61.8
890644	3 Argyll Crescent Aberdeen Ab25 2hw	1	59.9	62.2	60.1	62.5
890645	1 Argyll Crescent Aberdeen Ab25 2hw	1	58.3	60.9	58.5	61.2
890646	214 Westburn Road Aberdeen Ab25 2lt	1	42.6	44.4	42.6	44.3
890647	216 Westburn Road Aberdeen Ab25 2lt	1	49.7	52.2	49.9	52.5
890648	210 Westburn Road Aberdeen Ab25 2lt	1	54.0	56.8	54.2	57.2
890649	212 Westburn Road Aberdeen Ab25 2lt	1	53.8	56.6	54.0	57.0

Ref.	Address	Number of Dwellings	2020 DM	2035 DM	2020 DS	2035 DS
890650	4 Argyll Crescent Aberdeen Ab25 2hw	1	61.7	63.7	61.8	63.9
890652	5 Argyll Crescent Aberdeen Ab25 2hw	1	62.4	64.2	62.5	64.3
890656	6 Argyll Crescent Aberdeen Ab25 2hw	1	64.1	65.6	64.2	65.7
890657	7 Argyll Crescent Aberdeen Ab25 2hw	1	65.2	66.6	65.3	66.6
890659	3 Burnside Gardens Aberdeen Ab25 2qw	1	44.4	46.2	44.5	46.1
890660	2 Burnside Gardens Aberdeen Ab25 2qw	1	42.9	45.2	42.9	45.1
890662	8 Argyll Crescent Aberdeen Ab25 2hw	1	46.4	47.7	46.5	47.7
890665	Glencairn 4 BURNSIDE GARDENS ABERDEEN AB	1	44.4	46.3	44.5	46.3
890667	9 Argyll Crescent Aberdeen Ab25 2hw	1	47.3	48.5	47.4	48.5
890669	5 Burnside Gardens Aberdeen Ab25 2qw	1	41.5	44.1	41.5	44.1
890670	107 Mile-End Avenue Aberdeen Ab15 5ls	1	45.2	47.2	45.3	47.3
890671	7 Burnside Gardens Aberdeen Ab25 2qw	1	45.7	47.3	45.7	47.3
890672	10 Argyll Crescent Aberdeen Ab25 2hw	1	47.5	48.9	47.6	48.9
890673	113 Mile-End Avenue Aberdeen Ab15 5ls	1	46.6	48.3	46.6	48.3
890674	6 Burnside Gardens Aberdeen Ab25 2qw	1	43.3	45.5	43.3	45.4
890675	11 Argyll Crescent Aberdeen Ab25 2hw	1	46.5	47.8	46.6	47.7
890676	8 Burnside Gardens Aberdeen Ab25 2qw	1	44.9	46.8	44.9	46.7
890677	12 Argyll Crescent Aberdeen Ab25 2hw	1	47.2	48.6	47.2	48.5
890679	13 Argyll Crescent Aberdeen Ab25 2hw	1	47.6	48.8	47.6	48.8
890681	8 Foresterhill Court Burnside Gardens Ab	1	43.0	45.2	43.1	45.3
890682	1 Westburn Drive Aberdeen Ab25 3by	1	46.9	48.3	47.0	48.2
890683	18 Foresterhill Court Burnside Gardens A	1	42.9	45.3	43.0	45.4
890684	3 Westburn Drive Aberdeen Ab25 3by	1	48.0	49.6	48.1	49.6
890685	5 Westburn Drive Aberdeen Ab25 3by	1	46.9	48.2	47.0	48.2
890687	1 Foresterhill Court Burnside Gardens Ab	1	42.8	45.1	42.9	45.2
890689	9 Cornhill Road Aberdeen Ab25 2df	1	54.5	57.5	54.7	57.8
890690	25 Foresterhill Court Burnside Gardens A	1	43.3	45.5	43.5	45.6
890691	Ground Floor Flat 7 Westburn Drive Aberd	1	47.3	48.5	47.4	48.5
890692	13 Cornhill Road Aberdeen Ab25 2df	1	55.5	58.0	55.7	58.4
890693	9 Westburn Drive Aberdeen Ab25 3by	1	47.2	48.5	47.3	48.5
890694	11 Westburn Drive Aberdeen Ab25 3by	1	47.9	49.5	48.0	49.5
890945	53 John Street City Centre Aberdeen Ab25	1	49.6	52.3	49.5	51.6
890946	Flat B 82 SKENE SQUARE ABERDEEN AB25 2UN	1	59.9	61.8	60.4	62.4
890947	14 Forbes Street Aberdeen Ab25 2uh	1	51.0	53.0	50.8	52.8
891000	44 Rosemount Place Aberdeen Ab25 2xb	1	51.0	52.8	50.8	52.5
891027	36 - 39 Berryden Mills Aberdeen Ab25 3te	1	51.1	53.4	55.4	57.4
891036	11 Crimon Place Aberdeen Ab10 1rx	1	49.6	52.5	49.6	52.4
891037	12 Crimon Place Aberdeen Ab10 1rx	1	49.6	52.4	49.5	52.3
891210	Flat 2 56 LOANHEAD TERRACE ABERDEEN AB25	1	46.9	49.4	47.0	49.5
891211	54 Loanhead Terrace Aberdeen Ab25 2sy	1	46.6	49.1	46.7	49.2
891212	Flat 4 8 WATSON STREET ABERDEEN	1	49.0	51.0	48.9	51.0

Ref.	Address	Number of Dwellings	2020 DM	2035 DM	2020 DS	2035 DS
AB25 2QD						
891213	6 Watson Street Aberdeen	1	49.0	51.1	49.1	51.1
891214	First Floor Right 4 Watson Street Aberde	1	49.2	51.2	49.2	51.2
891215	2 Watson Street Aberdeen	1	64.2	65.5	64.4	65.7
891227	35 Grosvenor Place Aberdeen Ab25 2re	1	47.2	50.0	47.2	49.9
893878	Flat 4C 37 SKENE SQUARE ABERDEEN AB25 2U	1	65.8	67.8	66.7	68.7
893879	Flat 1 24a Market Street City Centre Abe	1	76.0	78.7	75.5	78.0
893880	Flat A 27 SKENE SQUARE ABERDEEN AB25 2UP	1	52.0	54.6	51.7	54.1
893881	Flat C 23 SKENE SQUARE ABERDEEN AB25 2UP	1	66.8	69.6	66.8	69.4
893882	Flat 6 21 SKENE SQUARE ABERDEEN AB25 2UU	1	65.5	68.2	65.2	67.8
893883	Flat 6 17 SKENE SQUARE ABERDEEN AB25 2UU	1	76.1	78.9	75.7	78.4
893884	Flat 8 13 SKENE SQUARE ABERDEEN AB25 2UU	1	76.0	78.8	75.6	78.2
893885	Croppers 9 SKENE SQUARE ABERDEEN AB25 2U	1	75.7	78.5	75.3	77.9
893887	2 Farmers Hall Aberdeen	1	51.8	54.0	52.0	54.0
893888	Flat 5 32 BAKER STREET ABERDEEN AB25 1XH	1	49.4	52.0	49.1	51.7
893891	Second Floor Left 26 Baker Street Aberde	1	51.2	53.7	50.8	53.3
893892	Flat F 30 HILL STREET ABERDEEN AB25 2XY	1	51.4	53.8	50.9	53.1
893893	Flat A 28 HILL STREET ABERDEEN AB25 2XY	1	49.5	52.0	49.3	51.5
893905	Second Floor Flat 27 Baker Street Aberde	1	50.5	52.7	50.3	52.2
893906	Flat G 25 BAKER STREET ABERDEEN AB25 1UR	1	51.0	53.2	51.0	52.8
893907	Flat E 23 BAKER STREET ABERDEEN AB25 1UR	1	49.9	52.1	49.8	51.8
893908	21 Baker Street Aberdeen	1	51.0	52.9	50.9	53.0
893909	Third Floor Right 19 Baker Street Aberde	1	52.2	54.1	52.2	54.2
893910	Ground Floor Left 17 Baker Street Aberde	1	53.8	56.0	53.6	55.8
893911	Ground Floor Right 15 Baker Street Aberd	1	55.4	57.7	55.2	57.5
893913	13c Baker Street Aberdeen Ab25 1uq	1	49.5	52.4	49.4	52.0
893914	Flat E 11 BAKER STREET ABERDEEN AB25 1UQ	1	61.0	63.2	60.9	63.1
893915	23 Raeburn Place Aberdeen Ab25 1pq	1	51.6	54.3	51.3	54.0
893916	Flat E 27 RAEBURN PLACE ABERDEEN AB25 1P	1	64.5	66.5	63.5	65.5
893917	1b Gilcomston Steps Aberdeen Ab25 1uw	1	73.3	75.3	73.0	75.1
893918	3 Gilcomston Steps Aberdeen Ab25 1uw	1	75.3	77.5	74.9	77.0
893919	Gilcomston Bar 5 Gilcomston Steps Aberde	1	68.2	70.4	68.1	70.4

Ref.	Address	Number of Dwellings	2020 DM	2035 DM	2020 DS	2035 DS
893920	Second Floor Left 13 Raeburn Place Aberd	1	48.5	50.8	48.3	50.5
893921	Ground Floor Left 11 Raeburn Place Aberd	1	49.0	51.3	48.9	51.1
893922	9g Raeburn Place Aberdeen Ab25 1pp	1	48.7	50.9	48.5	50.6
893923	First Floor Right 7 Raeburn Place Aberde	1	48.8	50.9	48.6	50.7
893924	Third Floor Left 5 Raeburn Place Aberdee	1	48.4	50.6	48.3	50.4
893925	Ground Floor Right 3 Raeburn Place Aberd	1	48.2	50.3	48.1	50.1
893926	34 Gilcomston Park Aberdeen	1	51.1	53.2	51.2	53.1
893940	16 Gilcomston Park Aberdeen Ab25 1px	1	50.4	52.1	49.9	51.6
893941	Flat B 4 RAEBURN PLACE ABERDEEN AB25 1PR	1	50.2	52.6	49.7	51.7
893942	Flat J 6 RAEBURN PLACE ABERDEEN AB25 1PR	1	51.0	52.8	51.0	52.8
893943	Flat 3 8 RAEBURN PLACE ABERDEEN	1	51.3	53.4	51.1	53.1
893944	First Floor Left 10 Raeburn Place Aberde	1	50.0	52.6	49.9	51.9
893945	Third Floor Right 12 Raeburn Place Aberd	1	50.3	52.8	50.2	52.2
893946	Second Floor 14 Raeburn Place Aberdeen A	1	51.3	53.7	51.2	53.2
893948	Flat E 39 SPA STREET ABERDEEN AB25 1PT	1	65.7	67.8	65.4	67.4
893949	Flat B 35 SPA STREET ABERDEEN AB25 1PT	1	62.9	65.0	62.5	64.6
893950	Flat E 33 SPA STREET ABERDEEN AB25 1PT	1	60.7	62.8	60.4	62.5
893951	Second Floor Right 31 Spa Street Aberdee	1	58.4	60.5	58.1	60.0
893952	Flat A 29 SPA STREET ABERDEEN AB25 1PU	1	49.5	51.5	49.3	50.9
893975	Flat B 36 ST ANDREW STREET ABERDEEN AB25	1	48.3	52.0	48.3	51.8
893979	32 Charlotte Street Aberdeen Ab25 1lq	1	49.7	51.4	49.5	50.2
893980	75 John Street City Centre Aberdeen	1	49.9	52.5	49.8	51.7
893982	Flat 3 39 John Street City Centre Aberde	1	49.4	51.5	49.4	50.5
893984	Ark Occupational Health Ltd 213 George S	1	49.1	51.4	49.0	50.7
893989	Flat 7 22 CHARLOTTE STREET ABERDEEN AB25	1	47.7	50.0	47.6	49.5
893990	Flat 1 24 CHARLOTTE STREET ABERDEEN AB25	1	48.7	50.0	48.7	49.1
893991	Flat 8 26 CHARLOTTE STREET ABERDEEN AB25	1	49.6	51.1	49.6	50.0
893992	Flat F 30 CHARLOTTE STREET ABERDEEN AB25	1	49.8	52.4	49.8	51.6
894003	School Of Computing Robert Gordon Univer	1	50.4	53.0	50.2	52.4
894004	128b Hutcheon Street Aberdeen Ab25 3ru	1	70.2	73.4	70.5	73.8
894005	112b Hutcheon Street Aberdeen Ab25 3ru	1	63.3	66.4	63.5	66.9
894006	110e Hutcheon Street Aberdeen Ab25 3ru	1	72.4	75.5	72.6	76.0
894015	Attic Floor Flat 417 George Street Aberd	1	49.8	51.9	49.8	51.7
894017	Flat C 403 GEORGE STREET ABERDEEN AB25 1	1	50.0	52.7	50.0	52.6

Ref.	Address	Number of Dwellings	2020 DM	2035 DM	2020 DS	2035 DS
894020	371 George Street Aberdeen Ab25 1eq	1	48.5	50.6	48.4	50.3
894021	Attic Floor Left 367 George Street Aberd	1	49.4	51.2	49.4	50.9
894024	347 George Street Aberdeen Ab25 1eq	1	49.0	51.2	49.0	51.0
894025	Flat 2 8 KINGSLAND PLACE ABERDEEN AB25 1	1	49.0	51.0	49.1	50.8
894029	Flat D 337 GEORGE STREET ABERDEEN AB25 1	1	55.1	56.3	54.9	56.0
894030	385 George Street Aberdeen Ab25 1eq	1	49.3	51.2	49.4	50.9
894079	44 Maberly Street Aberdeen Ab25 1nb	1	48.5	51.2	48.3	50.9
894080	38 Maberly Street Aberdeen Ab25 1nb	1	48.4	50.5	48.2	50.1
894081	36 Maberly Street Aberdeen Ab25 1nb	1	48.3	50.5	48.1	50.1
894082	28e Maberly Street Aberdeen Ab25 1nb	1	54.7	56.0	54.5	55.8
894083	Second Floor Right 26 Maberly Street Abe	1	53.5	55.7	53.7	55.0
894099	29 Maberly Street Aberdeen Ab25 1na	1	50.8	53.1	50.6	52.8
894102	Flat G 24 CRAIGIE STREET ABERDEEN AB25 1	1	52.3	54.2	52.2	53.7
894103	Flat A 20 CRAIGIE STREET ABERDEEN AB25 1	1	53.0	54.7	53.0	54.2
894104	Flat D 18 CRAIGIE STREET ABERDEEN AB25 1	1	50.0	52.0	49.8	51.7
894105	16 Craigie Street Aberdeen	1	49.9	51.9	49.8	51.6
894106	First Floor Left 14 Craigie Street Aberd	1	50.0	52.0	49.9	51.7
894107	Flat C 12 CRAIGIE STREET ABERDEEN AB25 1	1	50.0	51.9	49.9	51.5
894108	10 Craigie Street Aberdeen Ab25 1el	1	50.1	51.9	50.0	51.5
894119	21 Craigie Street Aberdeen Ab25 1ej	1	49.6	52.2	49.4	51.7
894120	Flat D 19 CRAIGIE STREET ABERDEEN AB25 1	1	49.6	52.3	49.4	51.8
894121	Flat D 17 CRAIGIE STREET ABERDEEN AB25 1	1	49.6	52.2	49.5	51.8
894122	Flat E 15 CRAIGIE STREET ABERDEEN AB25 1	1	49.9	52.4	49.7	51.8
894124	Flat E 9 CRAIGIE STREET ABERDEEN AB25 1E	1	50.0	52.6	49.9	52.1
894125	283 George Street Aberdeen	1	50.4	52.2	50.3	51.6
894127	Flat 15 Craigievar House 50 Charlotte St	1	48.8	51.8	48.8	51.4
894131	Flat 6 44 John Street City Centre Aberde	1	50.4	51.9	50.4	51.0
894133	Flat A 50 John Street City Centre Aberde	1	73.8	74.4	73.9	70.9
894135	Flat B 72 John Street City Centre Aberde	1	50.6	52.6	50.6	51.6
894136	Flat A 74 John Street City Centre Aberde	1	50.6	52.3	50.6	51.4
894137	Flat A 38 CHARLOTTE STREET ABERDEEN AB25	1	50.2	52.1	50.2	51.1
894138	Flat 7 Forbes House 40 Charlotte Street	1	49.4	52.1	49.3	51.3
894147	Second Floor Left 124 John Street City C	1	71.1	72.1	70.8	70.1
894149	98 John Street City Centre Aberdeen Ab25	1	50.2	52.5	50.1	52.1
894151	Flat B 55 CHARLOTTE STREET	1	50.3	53.0	50.1	52.5

Ref.	Address	Number of Dwellings	2020 DM	2035 DM	2020 DS	2035 DS
ABERDEEN AB25						
894152	Flat A 59 CHARLOTTE STREET ABERDEEN AB25	1	49.8	52.5	49.5	52.0
894153	71 Charlotte Street Aberdeen	1	49.4	51.7	49.2	51.4
894154	Flat E 73 CHARLOTTE STREET ABERDEEN AB25	1	50.4	52.3	50.2	51.8
894155	Ground Floor Right 17 Charlotte Place Ab	1	49.3	51.7	49.1	51.4
894173	Centro Court 85 Loch Street Aberdeen Ab2	1	49.3	52.7	49.2	52.5
894174	31 John Street City Centre Aberdeen	1	47.9	51.5	47.9	51.1
894175	Grampian Society For The Blind 21 John S	1	48.1	51.9	48.1	51.7
894178	Flat B 184 GEORGE STREET ABERDEEN AB25 1	1	47.5	50.3	47.5	50.0
894179	180 George Street Aberdeen Ab25 1bs	1	47.0	51.3	46.9	51.0
894180	Flat 2 17 ST ANDREW STREET ABERDEEN AB25	1	48.2	51.9	48.1	51.7
894181	15 St Andrew Street Aberdeen Ab25 1bq	1	48.4	52.1	48.4	51.8
894188	Flat 3 88 SPRING GARDEN ABERDEEN AB25 1D	1	50.5	52.2	50.4	52.0
894189	Flat B 113 GERRARD STREET ABERDEEN AB25	1	50.3	52.7	50.2	52.4
894190	Flat F 111 GERRARD STREET ABERDEEN AB25	1	49.7	52.2	49.5	52.0
894191	Flat E 109 GERRARD STREET ABERDEEN AB25	1	49.5	52.3	49.4	52.1
894192	Flat B 107 GERRARD STREET ABERDEEN AB25	1	49.8	52.5	49.7	52.2
894193	Flat A 105 GERRARD STREET ABERDEEN AB25	1	49.5	52.4	49.4	52.1
894196	Victoria Wine Co Ltd 398 George Street A	1	58.9	61.9	59.1	61.9
894199	Flat A 116 GERRARD STREET ABERDEEN AB25	1	50.4	53.2	50.5	53.1
894200	Flat C 114 GERRARD STREET ABERDEEN AB25	1	51.5	54.4	51.6	54.2
894201	Flat A 112 GERRARD STREET ABERDEEN AB25	1	49.9	53.1	50.0	52.9
894211	262 George Street Aberdeen Ab25 1hn	1	74.2	74.8	74.3	74.3
894215	46 Jopp's Lane Aberdeen Ab25 1bx	1	49.3	52.5	49.3	52.3
894218	38 - 42 Jopp's Lane Aberdeen	1	48.6	51.9	48.6	51.5
894219	22 John Street City Centre Aberdeen	1	49.0	51.9	48.9	51.6
894220	28b John Street City Centre Aberdeen Ab2	1	47.7	51.3	47.7	50.9
894226	20 John Street City Centre Aberdeen Ab25	1	47.8	51.7	47.7	51.4
894227	Salvation Army Shop 22 John Street City	1	47.6	51.8	47.6	51.6
894245	193 Spring Garden Aberdeen Ab25 1dg	1	51.2	53.6	51.0	53.3
894246	69 Spring Garden Aberdeen Ab25 1dg	1	50.8	53.2	50.7	52.9
894247	85 Spring Garden Aberdeen Ab25 1dg	1	50.5	52.9	50.4	52.6
894248	121 Spring Garden Aberdeen Ab25 1dg	1	48.4	50.5	48.3	50.2

Ref.	Address	Number of Dwellings	2020 DM	2035 DM	2020 DS	2035 DS
894249	149 Spring Garden Aberdeen Ab25 1dg	1	49.0	51.6	48.9	51.3
894250	155 Spring Garden Aberdeen Ab25 1dg	1	49.0	52.2	48.9	51.9
894251	Flat A 4 CHARLOTTE STREET ABERDEEN AB25	1	46.8	51.1	46.7	50.8
894253	Flat K 77 LOCH STREET ABERDEEN AB25 1DH	1	48.2	52.0	48.1	51.9
894255	Third Floor Left 121 George Street Aberd	1	48.3	51.0	48.1	50.7
894256	123b George Street Aberdeen Ab25 1hu	1	48.4	50.9	48.3	50.6
894257	Flat 5 125 GEORGE STREET ABERDEEN AB25 1	1	47.9	50.5	47.8	50.2
894258	Flat D 131 GEORGE STREET ABERDEEN AB25 1	1	48.0	52.1	48.0	51.8
894260	128 Gerrard Street Aberdeen Ab25 1fe	1	51.9	54.7	52.0	54.6
894261	356 George Street Aberdeen Ab25 1hd	1	53.3	56.2	53.4	56.3
894262	364 George Street Aberdeen Ab25 1hd	1	54.8	57.8	54.9	57.8
894263	380 George Street Aberdeen Ab25 1hd	1	56.6	59.6	56.8	59.7
894264	15 Charlotte Gardens Aberdeen Ab25 1lw	1	52.4	54.0	52.3	52.8
894265	8 Charlotte Gardens Aberdeen Ab25 1lw	1	49.9	52.2	49.8	51.7
894267	22 Charlotte Gardens Aberdeen Ab25 1lw	1	49.7	52.0	49.6	51.6
894269	29 Charlotte Gardens Aberdeen Ab25 1lw	1	48.4	50.5	48.4	50.2
894270	34 Charlotte Gardens Aberdeen Ab25 1lw	1	49.1	51.9	49.0	51.5
894271	39 Charlotte Gardens Aberdeen Ab25 1lw	1	49.1	51.8	49.0	51.5
894273	58 Charlotte Gardens Aberdeen Ab25 1lw	1	49.6	52.1	49.5	51.7
894278	Flat M Cameron House 2 Charlotte Street	1	47.4	49.9	47.3	49.6
894280	Flat 16 The Bastille 75 Maberly Street A	1	59.7	62.4	59.4	62.0
894283	Flat A 243 GEORGE STREET ABERDEEN AB25 1	1	49.2	51.2	49.2	50.6
894284	239 George Street Aberdeen Ab25 1ed	1	50.4	52.2	50.4	51.5
894287	Flat F 357 GEORGE STREET ABERDEEN AB25 1	1	50.0	51.7	50.0	51.5
894288	349 George Street Aberdeen Ab25 1eq	1	49.7	51.6	49.8	51.5
894289	1 Kingsland Place Aberdeen Ab25 1ef	1	49.9	51.5	49.9	51.2
894290	Flat A 337 GEORGE STREET ABERDEEN AB25 1	1	55.5	56.7	55.2	56.4
894292	Flat 2 11 ST ANDREW STREET ABERDEEN AB25	1	47.7	51.8	47.6	51.6
894294	Flat 3 23 ST ANDREW STREET ABERDEEN AB25	1	48.4	52.0	48.3	51.6
894298	Flat 21 Woolmanhill Halls Of Residence 1	1	50.1	52.6	49.9	52.2
894299	Flat 37 Woolmanhill Halls Of Residence 1	1	51.9	53.8	52.0	54.2
894300	Flat 43 Woolmanhill Halls Of Residence 1	1	51.8	55.3	52.2	54.4
894301	Flat 2 Woolmanhill Halls Of Residence 13	1	62.5	65.1	62.5	65.1
894302	Flat 13 Woolmanhill Halls Of Residence 1	1	49.7	52.6	49.4	52.2
894303	First Floor Left 4 Baker Street Aberdeen	1	56.5	59.0	56.6	59.1
894305	47 Charlotte Gardens Aberdeen Ab25 1lw	1	50.3	52.9	50.1	52.4

Ref.	Address	Number of Dwellings	2020 DM	2035 DM	2020 DS	2035 DS
894306	130 John Street City Centre Aberdeen Ab2	1	62.3	64.4	61.8	64.0
894307	Flat G 90 John Street City Centre Aberde	1	50.6	52.5	50.5	51.6
894308	18 Charlotte Place Aberdeen	1	50.4	52.4	50.2	51.9
894309	Charlotte Bar And Shelley Leigh's Lounge	1	48.3	50.4	48.1	50.1
894310	Flat A 63 CHARLOTTE STREET ABERDEEN AB25	1	49.3	51.4	49.1	51.1
894311	67 Charlotte Street Aberdeen	1	49.4	51.4	49.3	51.2
894312	Flat D 7 CRAIGIE STREET ABERDEEN AB25 1E	1	50.4	52.6	50.3	52.1
894313	Flat C 11 CRAIGIE STREET ABERDEEN AB25 1	1	48.1	50.1	48.0	49.7
894314	269e George Street Aberdeen Ab25 1ed	1	50.8	52.6	50.7	52.1
894316	Flat 4 254 GEORGE STREET ABERDEEN AB25 1	1	49.5	52.3	49.5	52.0
894318	Flat A 264 GEORGE STREET ABERDEEN AB25 1	1	49.9	52.3	49.9	52.0
894319	Flat B 272 GEORGE STREET ABERDEEN AB25 1	1	49.9	52.3	49.9	51.9
894321	Second Floor Flat 276 George Street Aber	1	49.8	52.3	49.8	52.1
894322	Attic Floor Right 282 George Street Aber	1	50.4	52.7	50.3	52.4
894323	Stronachs Solicitors And Estate Agents 2	1	49.4	52.3	49.4	51.9
894325	Flat 2 Charlotte Mews 46 Charlotte Stree	1	49.3	52.0	49.3	51.2
894327	Flat 7 255 GEORGE STREET ABERDEEN AB25 1	1	50.5	52.5	50.4	51.8
894328	27 St Andrew Street Aberdeen	1	48.6	52.1	48.6	51.7
894329	Flat E 181 GEORGE STREET ABERDEEN AB25 1	1	46.6	50.5	46.5	50.2
894330	189 George Street Aberdeen	1	47.1	49.9	47.0	49.5
894331	Second Floor Left 195 George Street Aber	1	47.8	51.1	47.8	50.7
894332	Flat F 207 GEORGE STREET ABERDEEN AB25 1	1	61.7	62.5	61.8	61.8
894334	First Floor Centre 216 George Street Abe	1	48.2	50.7	48.2	50.3
894335	Flat 3 204 GEORGE STREET ABERDEEN AB25 1	1	47.7	51.4	47.7	51.1
894336	Flat 2 198 GEORGE STREET ABERDEEN AB25 1	1	46.4	49.2	46.4	48.8
894337	201 George Street Aberdeen	1	47.4	50.1	47.3	49.5
894338	192 George Street Aberdeen Ab25 1bs	1	47.7	50.5	47.6	50.2
894341	Flat C 433 GEORGE STREET ABERDEEN AB25 1	1	66.4	69.6	66.7	70.0
894342	Flat D 425 GEORGE STREET ABERDEEN AB25 1	1	58.0	60.2	58.1	60.0
894344	415 George Street Aberdeen Ab25 1er	1	49.7	51.6	49.7	51.4
894348	4 Maberly Street Aberdeen Ab25 1nb	1	50.9	52.4	50.8	52.0
894349	Flat C 2 MABERLY STREET ABERDEEN AB25 1N	1	54.3	55.5	54.1	55.1

Ref.	Address	Number of Dwellings	2020 DM	2035 DM	2020 DS	2035 DS
894350	12 Maberly Street Aberdeen	1	48.9	50.9	48.9	50.7
894351	6 Maberly Street Aberdeen Ab25 1nb	1	51.0	52.6	50.9	52.3
894352	Flat B 312 GEORGE STREET ABERDEEN AB25 1	1	51.1	53.4	51.0	53.1
894353	307 George Street Aberdeen	1	50.2	52.1	50.1	51.7
894354	Attic Floor Flat 295 George Street Aberd	1	50.4	52.1	50.2	51.7
894355	305b George Street Aberdeen Ab25 1ep	1	50.1	51.9	49.9	51.5
894356	181 Spring Garden Aberdeen Ab25 1dg	1	50.8	53.1	50.7	52.8
894357	Flat B 117 GERRARD STREET ABERDEEN AB25	1	49.9	52.4	49.8	52.1
894358	Flat D 330 GEORGE STREET ABERDEEN AB25 1	1	50.1	52.5	50.0	52.4
894359	Flat 1 304 GEORGE STREET ABERDEEN AB25 1	1	51.2	53.4	51.1	53.3
894360	288 George Street Aberdeen Ab25 1hl	1	50.0	52.6	49.9	52.2
894361	171 Spring Garden Aberdeen Ab25 1dg	1	50.1	52.6	50.1	52.3
894362	First Floor Flat 295 George Street Aberd	1	67.1	67.8	67.2	67.3
894366	Unit 1 And 2 2 Jopp's Lane Aberdeen Ab25	1	46.9	51.2	46.8	51.0
894367	44 Loch Court Loch Street Aberdeen Ab25	1	48.3	51.7	48.2	51.6
894368	18 Loch Court Loch Street Aberdeen Ab25	1	47.2	50.9	47.1	50.7
894372	Flat 52 Woolmanhill Halls Of Residence 1	1	49.9	52.4	49.7	52.1
894373	Flat 61 Woolmanhill Halls Of Residence 1	1	49.0	51.8	49.0	51.4
894374	Flat 72 Woolmanhill Halls Of Residence 1	1	56.1	58.3	55.9	58.1
894377	46 Farmers Hall Aberdeen Ab25 1xf	1	50.3	52.8	50.2	52.4
894378	62 Farmers Hall Aberdeen Ab25 1xf	1	51.3	53.7	51.0	53.3
894380	Flat 1 14 BAKER STREET ABERDEEN AB25 1XH	1	49.5	51.8	49.3	51.5
894381	Flat B 16 BAKER STREET ABERDEEN AB25 1XH	1	58.0	60.3	57.8	60.2
894382	Flat 3 18 BAKER STREET ABERDEEN AB25 1XH	1	57.2	59.5	57.0	59.3
894385	Flat 109 Woolmanhill Halls Of Residence	1	62.4	65.0	62.4	65.0
894386	Flat 92 Woolmanhill Halls Of Residence 1	1	50.1	52.8	49.9	52.6
894387	Flat 80 Woolmanhill Halls Of Residence 1	1	50.2	53.0	50.0	52.8
894390	88 John Street City Centre Aberdeen Ab25	1	51.1	53.0	51.0	52.1
894392	74 Charlotte Gardens Aberdeen Ab25 1lz	1	51.3	53.1	51.1	52.2
894399	64b Spring Garden Aberdeen Ab25 1gn	1	50.2	52.4	50.1	52.1
894400	68 Spring Garden Aberdeen	1	48.4	50.4	48.2	50.2
894401	52 Spring Garden Aberdeen	1	57.8	60.1	57.7	60.1
894402	Flat A 58 SPRING GARDEN ABERDEEN AB25 1G	1	55.8	58.3	55.8	58.3
894403	70 Spring Garden Aberdeen	1	49.8	51.7	49.8	51.5
894404	Third Floor Right 72 Spring Garden Aberd	1	51.3	53.3	51.3	53.2
894409	Flat 19 The Belfry 261 George Street Abe	1	50.3	51.8	50.2	51.3
894412	35 Maberly Street Aberdeen Ab25 1na	1	50.4	52.8	50.1	52.5

Ref.	Address	Number of Dwellings	2020 DM	2035 DM	2020 DS	2035 DS
894413	53 Maberly Street Aberdeen Ab25 1na	1	51.1	53.5	50.8	53.1
894414	71 Maberly Street Aberdeen Ab25 1na	1	50.5	52.9	50.3	52.5
894415	Flat 4 66 SPRING GARDEN ABERDEEN AB25 1G	1	49.8	52.0	49.7	51.8
894416	Flat 1 67 John Street City Centre Aberde	1	49.3	52.2	49.2	51.3
894417	103 Spring Garden Aberdeen Ab25 1dg	1	49.2	51.2	49.1	51.0
894418	137 Spring Garden Aberdeen Ab25 1dg	1	49.2	52.4	49.1	52.1
894420	52c Charlotte Street Aberdeen Ab25 1lt	1	49.2	51.9	49.2	51.6
894421	56b Charlotte Street Aberdeen Ab25 1lt	1	49.9	52.0	49.8	51.6
894423	54e Charlotte Street Aberdeen Ab25 1lt	1	49.0	51.8	48.9	51.4
894427	Flat 4 60 ESSLEMONT AVENUE ABERDEEN AB25	1	49.1	51.2	49.1	51.2
894428	68 Esslemont Avenue Aberdeen Ab25 1sr	1	49.3	51.3	49.2	51.2
894429	Flat 3 72 ESSLEMONT AVENUE ABERDEEN AB25	1	50.0	51.9	50.0	51.9
894430	Flat 4 135 ROSEMOUNT PLACE ABERDEEN AB25	1	49.9	51.7	49.8	51.7
894431	129 Rosemount Place Aberdeen	1	49.7	51.4	49.6	51.3
894432	First Floor Left 55 Short Loanings Aberd	1	48.6	50.7	48.5	50.6
894433	Flat D 21 SHORT LOANINGS ABERDEEN AB25 2	1	48.1	49.6	48.0	49.5
894434	Flat E 19 SHORT LOANINGS ABERDEEN AB25 2	1	46.7	48.4	46.7	48.4
894435	113 Rosemount Place Aberdeen Ab25 2yg	1	48.7	50.9	48.5	50.7
894436	First Floor Flat 1a Eden Place Aberdeen	1	47.9	49.4	47.8	49.3
894437	Flat E 3 EDEN PLACE ABERDEEN AB25 2YF	1	47.3	48.8	47.3	48.7
894438	5 Eden Place Aberdeen Ab25 2yf	1	48.1	50.4	48.0	50.2
894439	Flat C 6 EDEN PLACE ABERDEEN AB25 2YF	1	47.9	50.2	47.9	50.1
894440	Attic Floor Flat 4 Eden Place Aberdeen A	1	49.0	51.2	48.9	51.0
894441	Attic Floor Flat 2 Eden Place Aberdeen A	1	49.0	51.1	48.9	50.9
894442	Atm 99 Rosemount Place Aberdeen	1	49.5	51.5	49.4	51.4
894445	Second Floor Right 67 Richmond Street Ab	1	54.0	55.1	53.7	54.9
894447	Flat C 27 RICHMOND WALK ABERDEEN AB25 2Y	1	47.0	48.8	46.9	48.9
894448	Flat B 25 RICHMOND WALK ABERDEEN AB25 2Y	1	46.9	48.8	46.9	48.8
894449	41 Richmond Street Aberdeen Ab25 2ts	1	46.8	48.5	46.8	48.5
894450	Flat E 21 RICHMOND WALK ABERDEEN AB25 2Y	1	46.8	48.4	46.8	48.5
894451	Flat B 19 RICHMOND WALK ABERDEEN AB25 2Y	1	47.0	48.8	47.0	48.8
894453	Flat C 17 RICHMOND WALK ABERDEEN AB25 2Y	1	46.8	48.6	46.8	48.7
894454	Flat H 6 ROSEMOUNT SQUARE	1	49.1	51.3	49.1	51.2

Ref.	Address	Number of Dwellings	2020 DM	2035 DM	2020 DS	2035 DS
ABERDEEN AB25						
894455	Flat F 7 ROSEMOUNT SQUARE ABERDEEN AB25	1	49.4	51.4	49.5	51.5
894456	Flat F 8 ROSEMOUNT SQUARE ABERDEEN AB25	1	48.9	51.0	49.1	51.2
894457	Flat D 9 ROSEMOUNT SQUARE ABERDEEN AB25	1	71.1	71.0	71.8	72.6
894459	Flat F 10 ROSEMOUNT SQUARE ABERDEEN AB25	1	71.6	71.5	72.3	73.1
894460	79 Rosemount Place Aberdeen	1	71.0	72.0	70.7	71.8
894461	77 Rosemount Place Aberdeen	1	65.6	66.6	65.3	66.4
894462	First Floor Right 44 Richmond Street Abe	1	49.9	51.8	49.9	51.7
894463	42 Richmond Street Aberdeen	1	54.3	55.7	54.1	55.5
894464	Flat 2 38 RICHMOND STREET ABERDEEN AB25	1	46.9	48.5	46.9	48.5
894466	Flat 1 36 RICHMOND STREET ABERDEEN AB25	1	49.8	51.8	49.7	51.8
894467	26 Richmond Street Aberdeen Ab25 2tq	1	49.3	51.4	49.3	51.4
894468	Flat A 24 RICHMOND STREET ABERDEEN AB25	1	48.8	51.1	48.8	51.1
894469	Flat G 22 RICHMOND STREET ABERDEEN AB25	1	47.4	50.1	47.4	50.1
894470	Flat A 20 RICHMOND STREET ABERDEEN AB25	1	52.3	53.3	52.7	54.1
894471	Flat D 46 KINTORE PLACE ABERDEEN AB25 2T	1	53.1	53.9	53.5	54.8
894472	Flat D 44 KINTORE PLACE ABERDEEN AB25 2T	1	47.8	49.4	47.8	49.4
894473	40 Kintore Place Aberdeen Ab25 2tp	1	48.7	50.2	48.7	50.3
894475	28 Kintore Place Aberdeen	1	48.6	49.7	48.8	50.2
894477	15d South Mount Street Aberdeen Ab25 2tn	1	49.6	51.3	49.7	51.4
894478	15b South Mount Street Aberdeen Ab25 2tn	1	50.0	51.3	50.1	51.6
894480	First Floor Left 13 South Mount Street A	1	57.9	58.0	58.5	59.4
894481	7 South Mount Street Aberdeen Ab25 2tn	1	49.9	51.0	50.1	51.4
894482	3 South Mount Street Aberdeen Ab25 2tn	1	73.5	73.6	74.0	74.9
894485	69 Rosemount Place Aberdeen Ab25 2xl	1	50.4	52.0	50.3	52.0
894486	Flat A 71 ROSEMOUNT PLACE ABERDEEN AB25	1	49.9	51.7	49.9	51.7
894487	Flat C 75 ROSEMOUNT PLACE ABERDEEN AB25	1	50.4	52.2	50.3	52.1
894488	Flat 1 63 ROSEMOUNT PLACE ABERDEEN AB25	1	50.6	52.2	50.6	52.3
894530	Flat A 120 ROSEMOUNT PLACE ABERDEEN AB25	1	48.6	50.1	48.5	50.1
894538	10 Watson Lane Aberdeen Ab25 2tf	1	48.6	50.3	48.6	50.3
894542	140a Rosemount Place Aberdeen Ab25 2yu	1	48.9	50.5	48.9	50.5

Ref.	Address	Number of Dwellings	2020 DM	2035 DM	2020 DS	2035 DS
894543	Attic Floor Right 130 Rosemount Place Ab	1	48.9	50.5	48.9	50.4
894544	Flat A 126 ROSEMOUNT PLACE ABERDEEN AB25	1	48.2	49.9	48.1	49.7
894545	Flat 1 124A ROSEMOUNT PLACE ABERDEEN AB2	1	48.9	50.5	48.9	50.5
894546	5 Loanhead Walk Aberdeen Ab25 2sz	1	47.1	49.4	47.1	49.5
894547	52 Loanhead Terrace Aberdeen Ab25 2sy	1	47.2	49.6	47.3	49.7
894548	50 Loanhead Terrace Aberdeen	1	46.9	49.4	47.0	49.4
894549	48 Loanhead Terrace Aberdeen	1	47.5	49.8	47.7	49.8
894550	46 Loanhead Terrace Aberdeen Ab25 2sy	1	47.2	49.5	47.3	49.6
894551	44 Loanhead Terrace Aberdeen Ab25 2sy	1	47.4	49.5	47.6	49.6
894552	42 Loanhead Terrace Aberdeen Ab25 2sy	1	47.1	49.4	47.2	49.4
894553	40 Loanhead Terrace Aberdeen Ab25 2sy	1	47.3	49.6	47.3	49.6
894554	38 Loanhead Terrace Aberdeen Ab25 2sy	1	46.9	49.3	46.9	49.3
894555	36 Loanhead Terrace Aberdeen Ab25 2sy	1	47.3	49.5	47.4	49.6
894556	34 Loanhead Terrace Aberdeen Ab25 2sy	1	46.9	49.2	47.0	49.2
894557	Ground Floor Flat 32 Loanhead Terrace Ab	1	47.1	49.3	47.2	49.5
894558	30 Loanhead Terrace Aberdeen Ab25 2sy	1	47.7	49.9	47.8	50.0
894559	Flat 1 28 LOANHEAD TERRACE ABERDEEN AB25	1	48.6	50.5	48.6	50.6
894560	26a Loanhead Terrace Aberdeen Ab25 2sy	1	47.0	49.3	47.0	49.3
894561	24 Loanhead Terrace Aberdeen Ab25 2sy	1	46.9	49.3	46.8	49.2
894562	22 Loanhead Terrace Aberdeen	1	46.1	48.8	46.1	48.8
894563	Flat 2 20 LOANHEAD TERRACE ABERDEEN AB25	1	46.8	49.3	46.8	49.3
894565	Flat 1 16 LOANHEAD TERRACE ABERDEEN AB25	1	47.6	49.9	47.7	50.0
894566	14 Loanhead Terrace Aberdeen Ab25 2sy	1	47.3	49.5	47.3	49.5
894567	12 Loanhead Terrace Aberdeen Ab25 2sy	1	47.0	49.5	47.0	49.4
894568	10 Loanhead Terrace Aberdeen Ab25 2sy	1	47.2	49.5	47.1	49.4
894569	8 Loanhead Terrace Aberdeen Ab25 2sy	1	47.9	50.3	47.9	50.3
894570	6 Loanhead Terrace Aberdeen Ab25 2sy	1	48.0	50.2	47.9	50.2
894571	4 Loanhead Terrace Aberdeen Ab25 2sy	1	48.1	50.4	48.1	50.4
894572	2 Loanhead Terrace Aberdeen Ab25 2sy	1	47.8	50.1	47.6	50.0
894574	3 Loanhead Walk Aberdeen Ab25 2sz	1	49.4	51.9	49.5	52.1
894604	57 View Terrace Aberdeen Ab25 2rs	1	48.2	51.0	48.2	51.1
894605	55 View Terrace Aberdeen Ab25 2rs	1	45.5	47.6	45.6	47.7
894606	53 View Terrace Aberdeen Ab25 2rs	1	48.9	51.2	49.0	51.4
894607	51 View Terrace Aberdeen Ab25 2rs	1	48.5	50.8	48.6	50.9
894608	49 View Terrace Aberdeen Ab25 2rs	1	48.5	51.0	48.6	50.9
894609	47 View Terrace Aberdeen Ab25 2rs	1	48.7	50.8	48.8	50.9
894610	45 View Terrace Aberdeen Ab25 2rs	1	45.6	47.9	45.7	47.9
894611	43 View Terrace Aberdeen Ab25 2rs	1	45.0	47.3	44.9	47.2
894612	41 View Terrace Aberdeen Ab25 2rs	1	45.7	48.4	45.6	48.4

Ref.	Address	Number of Dwellings	2020 DM	2035 DM	2020 DS	2035 DS
894613	39 View Terrace Aberdeen Ab25 2rs	1	45.3	47.3	45.3	47.3
894614	37 View Terrace Aberdeen Ab25 2rs	1	45.3	47.5	45.3	47.5
894615	35 View Terrace Aberdeen Ab25 2rs	1	48.5	50.5	48.5	50.6
894616	33 View Terrace Aberdeen Ab25 2rs	1	46.1	48.6	46.1	48.5
894617	27 View Terrace Aberdeen Ab25 2rs	1	48.6	50.6	48.6	50.6
894618	25 View Terrace Aberdeen Ab25 2rs	1	48.6	50.6	48.7	50.6
894619	23 View Terrace Aberdeen Ab25 2rs	1	48.5	50.5	48.5	50.5
894620	21 View Terrace Aberdeen Ab25 2rs	1	48.0	50.1	48.0	50.1
894621	19 View Terrace Aberdeen Ab25 2rs	1	46.7	49.2	46.6	49.0
894622	17 View Terrace Aberdeen Ab25 2rs	1	47.4	49.2	47.4	49.3
894623	15 View Terrace Aberdeen Ab25 2rs	1	46.4	48.4	46.4	48.4
894624	13 View Terrace Aberdeen Ab25 2rs	1	46.5	48.4	46.5	48.4
894625	11 View Terrace Aberdeen Ab25 2rs	1	49.9	51.6	49.8	51.6
894626	9 View Terrace Aberdeen Ab25 2rs	1	47.3	49.1	47.3	49.2
894627	7 View Terrace Aberdeen Ab25 2rs	1	46.5	48.5	46.4	48.4
894628	5 View Terrace Aberdeen Ab25 2rs	1	47.2	49.0	47.2	49.0
894629	3 View Terrace Aberdeen Ab25 2rs	1	47.5	49.8	47.4	49.7
894630	1d View Terrace Aberdeen Ab25 2rs	1	48.2	49.9	48.2	49.9
894631	1c View Terrace Aberdeen Ab25 2rs	1	48.1	50.1	48.0	50.1
894632	1b View Terrace Aberdeen Ab25 2rs	1	48.3	50.4	48.2	50.3
894633	1a View Terrace Aberdeen Ab25 2rs	1	47.9	50.3	47.9	50.2
894656	Attic Floor Left 25 West Mount Street Ab	1	46.6	48.9	46.6	48.9
894657	First Floor Left 23 West Mount Street Ab	1	45.8	48.4	45.8	48.4
894658	Ground Floor Flat 21 West Mount Street A	1	47.9	49.6	47.8	50.0
894659	First Floor Left 27 Richmond Terrace Abe	1	47.1	49.5	47.0	49.5
894660	25 Richmond Terrace Aberdeen	1	49.4	51.3	49.5	51.4
894661	Attic Floor Right 23 Richmond Terrace Ab	1	47.5	49.7	47.5	49.7
894662	Attic Floor Right 21 Richmond Terrace Ab	1	47.8	49.6	47.9	49.7
894663	Attic Floor Left 19 Richmond Terrace Abe	1	47.5	49.8	47.4	49.8
894664	Attic Floor Left 17 Richmond Terrace Abe	1	47.8	49.9	47.8	49.9
894665	Attic Floor Right 15 Richmond Terrace Ab	1	47.0	48.8	47.0	48.8
894666	First Floor Left 13 Richmond Terrace Abe	1	46.6	48.3	46.6	48.4
894667	First Floor Left 11 Richmond Terrace Abe	1	47.3	49.1	47.3	49.1
894668	Attic Floor Left 7 Richmond Terrace Aber	1	47.8	49.5	47.7	49.4
894669	5 Richmond Terrace Aberdeen	1	49.5	51.4	49.4	51.3
894670	Hysnyhrs Health Studio 80 Rosemount Plac	1	49.7	51.2	49.6	51.2
894671	84 Rosemount Place Aberdeen	1	49.6	51.2	49.5	51.1
894672	86 Rosemount Place Aberdeen Ab25 2xn	1	49.9	51.7	49.7	51.7
894675	96 Rosemount Place Aberdeen	1	49.1	50.9	49.0	50.9
894677	Ground Floor Flat 94 Rosemount Place Abe	1	49.7	51.6	49.5	51.4
894680	2 View Terrace Aberdeen	1	49.1	51.0	49.2	51.0
894681	4 View Terrace Aberdeen	1	48.8	50.8	48.9	50.8
894682	Ground Floor Flat 6 View Terrace Aberdee	1	46.9	49.6	46.9	49.5

Ref.	Address	Number of Dwellings	2020 DM	2035 DM	2020 DS	2035 DS
894683	8 View Terrace Aberdeen Ab25 2rr	1	48.1	50.5	48.1	50.5
894684	First Floor Flat 14 View Terrace Aberdee	1	48.4	50.6	48.4	50.6
894685	Ground Floor Flat 16 View Terrace Aberde	1	48.4	50.5	48.4	50.5
894686	18 View Terrace Aberdeen	1	47.6	49.9	47.6	49.9
894687	First Floor Flat 20 View Terrace Aberdee	1	47.4	49.8	47.4	49.7
894688	22 View Terrace Aberdeen Ab25 2rr	1	45.3	47.7	45.3	47.6
894689	Flat B 22A VIEW TERRACE ABERDEEN AB25 2R	1	47.7	50.1	47.7	50.1
894690	Ground Floor Left 24 View Terrace Aberde	1	46.5	49.0	46.4	49.0
894691	Attic Floor Right 26 View Terrace Aberde	1	47.1	49.6	47.2	49.6
894742	Attic Floor Right 11 West Mount Street A	1	47.7	49.8	47.7	49.9
894743	Ground Floor Left 9 West Mount Street Ab	1	46.3	48.8	46.2	48.9
894744	Ground Floor Right 5 West Mount Street A	1	48.7	50.6	48.8	50.7
894745	Flat 1 1 WEST MOUNT STREET ABERDEEN AB25	1	48.5	50.0	48.7	50.4
894746	24 Mount Street Aberdeen Ab25 2rb	1	49.6	50.8	49.8	51.2
894747	22 Mount Street Aberdeen Ab25 2rb	1	48.3	49.6	48.5	50.1
894748	20 Mount Street Aberdeen Ab25 2rb	1	48.6	50.5	48.8	50.8
894749	18 Mount Street Aberdeen Ab25 2rb	1	48.3	49.6	48.6	50.1
894750	Flat B 16 MOUNT STREET ABERDEEN AB25 2RB	1	48.9	50.4	49.0	50.8
894751	24 Richmond Terrace Aberdeen	1	46.7	48.9	46.7	49.0
894752	Flat A Ground Floor Flat 7 West Mount St	1	46.5	48.3	46.6	48.4
894753	22 Richmond Terrace Aberdeen	1	49.2	51.0	49.3	51.2
894754	Ground Floor Right 20 Richmond Terrace A	1	47.7	49.9	47.8	50.0
894755	16 Mount Street Aberdeen	1	47.2	48.8	47.4	49.0
894756	12a Mount Street Aberdeen Ab25 2rb	1	48.5	49.7	48.7	50.2
894757	14 Mount Street Aberdeen Ab25 2rb	1	48.0	49.3	48.3	49.9
894769	15 Richmond Court Richmond Terrace Aberd	1	46.9	48.5	46.9	48.7
894770	1 Richmond Court Richmond Terrace Aberde	1	49.6	51.3	49.8	51.6
894771	17 Richmond Court Richmond Terrace Aberd	1	50.6	51.9	50.8	52.4
894772	Richmond Court Richmond Terrace Aberdeen	1	49.1	50.7	49.2	51.0
894773	28 Richmond Court Richmond Terrace Aberd	1	49.1	50.9	49.3	51.1
894774	34 Richmond Court Richmond Terrace Aberd	1	48.2	49.5	48.4	49.9
894775	First Floor Left 12 Richmond Terrace Abe	1	49.0	51.0	49.0	51.0
894776	10 Richmond Terrace Aberdeen	1	48.4	50.5	48.4	50.6
894777	8 Richmond Terrace Aberdeen	1	48.6	50.8	48.7	50.8
894778	6 Richmond Terrace Aberdeen	1	49.2	51.2	49.1	51.2
894779	Ground Floor Left 4 Richmond Terrace Abe	1	49.4	51.3	49.3	51.4
894780	Ground Floor Left 2 Richmond Terrace Abe	1	49.7	51.6	49.7	51.7
894782	76 Rosemount Place Aberdeen Ab25 2xj	1	50.3	52.2	50.1	52.1
894783	Ground Floor Left 74 Rosemount Place Abe	1	50.4	52.2	50.4	52.3
894784	72 Rosemount Place Aberdeen	1	50.5	52.4	50.5	52.4

Ref.	Address	Number of Dwellings	2020 DM	2035 DM	2020 DS	2035 DS
894785	Flat 6 8A MOUNT STREET ABERDEEN AB25 2RB	1	46.8	48.5	46.8	48.6
894786	Flat 3 6A MOUNT STREET ABERDEEN AB25 2RB	1	50.2	52.1	50.3	52.2
894787	Ground Floor Left 6 Mount Street Aberdee	1	48.5	49.6	48.7	50.1
894788	Flat 1 8 MOUNT STREET ABERDEEN AB25 2RB	1	71.1	70.9	71.8	72.6
894791	Attic Floor Left 66 Rosemount Place Aber	1	50.8	52.5	50.8	52.6
894805	First Floor Flat 81 Westburn Road Aberde	1	65.2	68.3	65.5	68.7
894806	79 Westburn Road Aberdeen Ab25 2sh	1	65.2	68.3	65.5	68.8
894807	73 Westburn Road Aberdeen Ab25 2sh	1	59.8	62.9	60.0	63.3
894808	69 Westburn Road Aberdeen Ab25 2sh	1	65.4	68.5	65.7	68.9
894809	67 Westburn Road Aberdeen Ab25 2sh	1	65.5	68.6	65.7	69.0
894810	48 View Terrace Aberdeen Ab25 2rr	1	58.0	61.1	58.3	61.5
894811	61 Westburn Road Aberdeen Ab25 2sh	1	65.8	68.9	66.1	69.4
894812	Flat 1 59 WESTBURN ROAD ABERDEEN AB25 2S	1	65.3	68.4	65.6	68.8
894813	Flat B 55 WESTBURN ROAD ABERDEEN AB25 2S	1	63.4	66.5	63.6	66.9
894814	1 Westburn Court Aberdeen Ab25 2ga	1	49.5	52.0	49.6	52.3
894815	7 Westburn Court Aberdeen Ab25 2ga	1	51.4	53.4	51.7	54.0
894816	46 View Terrace Aberdeen	1	50.4	52.7	50.6	53.0
894817	Ground Floor Flat 44 View Terrace Aberde	1	48.8	51.3	48.9	51.5
894818	42a View Terrace Aberdeen Ab25 2rr	1	46.9	49.4	47.0	49.5
894819	30 West Mount Street Aberdeen Ab25 2rj	1	45.3	47.5	45.4	47.6
894820	22 West Mount Street Aberdeen Ab25 2rj	1	48.4	50.2	48.6	50.5
894821	12 West Mount Street Aberdeen Ab25 2rj	1	49.5	52.4	49.7	52.8
894822	Ground Floor Right 8 West Mount Street A	1	48.7	50.5	48.8	51.1
894823	Flat B 6 WEST MOUNT STREET ABERDEEN AB25	1	48.8	50.7	49.0	50.9
894824	Flat B 4 WEST MOUNT STREET ABERDEEN AB25	1	51.2	53.2	51.4	53.5
894825	And A Half 8 West Mount Street Aberdeen	1	48.3	50.4	48.4	50.6
894827	Flat 4 36 MOUNT STREET ABERDEEN AB25 2QT	1	49.8	51.5	50.0	51.9
894828	Flat 5 38 MOUNT STREET ABERDEEN AB25 2QT	1	49.3	50.6	49.5	51.1
894829	40 Mount Street Aberdeen Ab25 2qt	1	49.4	50.9	49.7	51.4
894830	42 Mount Street Aberdeen Ab25 2qt	1	49.2	50.6	49.4	51.1
894831	44 Mount Street Aberdeen Ab25 2qt	1	50.0	51.8	50.2	52.2
894832	46 Mount Street Aberdeen Ab25 2qt	1	50.9	52.6	51.1	53.0
894833	48a Mount Street Aberdeen	1	50.3	52.4	50.5	52.7
894834	Flat 4 46A MOUNT STREET ABERDEEN AB25 2Q	1	51.8	54.2	52.0	54.6
894835	Flat A 39 WESTBURN ROAD ABERDEEN AB25 2S	1	67.4	70.3	67.7	70.8

Ref.	Address	Number of Dwellings	2020 DM	2035 DM	2020 DS	2035 DS
894836	Flat B 37 WESTBURN ROAD ABERDEEN AB25 2S	1	69.5	72.3	69.8	72.7
894875	40 View Terrace Aberdeen Ab25 2rr	1	47.1	49.1	47.2	49.2
894876	28 West Mount Street Aberdeen Ab25 2rj	1	48.4	50.6	48.5	50.7
894877	26 West Mount Street Aberdeen Ab25 2rj	1	46.0	48.0	46.1	48.2
894878	24 West Mount Street Aberdeen Ab25 2rj	1	48.0	50.0	48.2	50.2
894879	20 West Mount Street Aberdeen Ab25 2rj	1	48.9	50.8	49.1	51.1
894880	18 West Mount Street Aberdeen Ab25 2rj	1	48.5	49.8	48.7	50.6
894881	16 West Mount Street Aberdeen Ab25 2rj	1	49.7	51.9	49.9	52.2
894882	14 West Mount Street Aberdeen Ab25 2rj	1	49.9	52.2	50.2	52.5
894885	30 Westburn Road Aberdeen Ab25 2px	1	53.5	54.8	56.2	57.3
894886	28 Westburn Road Aberdeen Ab25 2px	1	56.5	58.3	58.5	60.1
894888	24 Westburn Road Aberdeen Ab25 2px	1	65.2	67.5	65.4	67.9
894889	20 Westburn Road Aberdeen Ab25 2px	1	71.6	74.3	71.8	74.7
894890	16 Westburn Road Aberdeen Ab25 2px	1	72.1	74.9	72.3	75.2
894891	14 Westburn Road Aberdeen Ab25 2px	1	52.7	54.3	56.2	57.5
894892	Flat A 4 WESTBURN ROAD ABERDEEN AB25 2PX	1	55.9	57.0	58.3	59.3
894893	2 Westburn Road Aberdeen	1	58.2	59.1	60.6	61.6
894894	Flat B 3 BERRYDEN ROAD ABERDEEN AB25 3SB	1	65.3	66.0	66.4	67.6
894895	Flat A 5 BERRYDEN ROAD ABERDEEN AB25 3SB	1	52.1	53.7	52.5	54.0
894908	4 Loanhead Walk Aberdeen Ab25 2sz	1	49.8	52.2	49.9	52.5
894915	Flat D 160 HUTCHEON STREET ABERDEEN AB25	1	71.4	74.6	71.7	75.0
894916	162 Hutcheon Street Aberdeen Ab25 3rx	1	51.6	53.7	66.9	68.3
894917	Second Floor Left 158 Hutcheon Street Ab	1	71.8	74.9	72.1	75.4
894919	Flat C 150 HUTCHEON STREET ABERDEEN AB25	1	71.6	74.8	71.8	75.2
894920	First Floor Flat 144 Hutcheon Street Abe	1	60.8	64.0	61.1	64.5
894921	Flat 2 142 HUTCHEON STREET ABERDEEN AB25	1	68.9	72.1	69.1	72.5
894922	Flat B 140 HUTCHEON STREET ABERDEEN AB25	1	62.2	65.5	62.5	65.9
894923	138 Hutcheon Street Aberdeen	1	73.6	76.9	73.8	77.3
894924	Beedie Mitchell Ltd 136 Hutcheon Street	1	73.6	76.9	73.8	77.3
894925	Flat D 2 HOLLAND STREET ABERDEEN AB25 3U	1	63.9	67.1	64.1	67.6
894926	Flat F 130 HUTCHEON STREET ABERDEEN AB25	1	72.9	76.1	73.2	76.5
894927	Flat C 4 HOLLAND STREET ABERDEEN AB25 3U	1	59.4	62.6	59.7	63.0
894929	148 Hutcheon Street Aberdeen Ab25 3rx	1	67.8	71.1	68.1	71.5
894932	Flat 2 45 MOUNT STREET ABERDEEN AB25 2QX	1	67.2	70.1	67.4	70.5

Ref.	Address	Number of Dwellings	2020 DM	2035 DM	2020 DS	2035 DS
894933	8 Rosemount Terrace Aberdeen Ab25 2tg	1	68.3	70.5	68.3	70.7
894934	7 Rosemount Terrace Aberdeen Ab25 2tg	1	65.0	67.1	65.0	67.2
894935	6 Rosemount Terrace Aberdeen Ab25 2tg	1	50.4	52.5	50.5	52.7
894936	5 Rosemount Terrace Aberdeen Ab25 2tg	1	62.4	64.4	62.4	64.6
894937	3 Rosemount Terrace Aberdeen Ab25 2tg	1	51.9	54.0	52.0	54.1
894938	2 Rosemount Terrace Aberdeen Ab25 2tg	1	51.8	53.7	51.8	53.7
894940	1 Forbes Street Aberdeen	1	66.0	68.0	65.7	67.7
894941	4d Donald Place Aberdeen Ab25 2uf	1	50.1	52.5	50.0	52.2
894942	4a - 4d Donald Place Aberdeen	1	53.0	55.2	52.9	55.1
894943	2 Donald Place Aberdeen	1	49.7	52.0	49.6	51.8
894944	1a Donald Place Aberdeen Ab25 2uf	1	55.8	57.8	56.1	58.0
894945	19 Forbes Street Aberdeen Ab25 2ug	1	50.6	52.9	50.6	52.7
894946	19a Forbes Street Aberdeen Ab25 2ug	1	50.4	52.8	50.3	52.6
894947	23a Forbes Street Aberdeen	1	50.5	52.8	50.4	52.6
894948	43 Mount Street Aberdeen	1	59.5	61.5	59.6	61.7
894949	Ground Floor Left 41 Mount Street Aberde	1	55.7	57.8	55.8	58.0
894950	Flat 3 39 MOUNT STREET ABERDEEN AB25 2QX	1	52.2	54.1	52.5	54.5
894951	Flat 2 37 MOUNT STREET ABERDEEN AB25 2QX	1	52.0	53.9	52.1	54.0
894952	33 Mount Street Aberdeen	1	53.6	55.5	53.6	55.7
894953	Attic Floor Flat 31 Mount Street Aberdee	1	49.9	51.9	50.1	52.1
894954	Ground Floor Flat 29 Mount Street Aberde	1	51.0	52.9	51.2	53.2
894955	27 Mount Street Aberdeen Ab25 2ra	1	49.4	51.4	49.6	51.6
894956	Flat 1 25 MOUNT STREET ABERDEEN AB25 2RA	1	49.5	51.6	49.7	51.8
894957	Ground Floor Flat 23 Mount Street Aberde	1	52.3	54.1	52.5	54.3
894958	21 Mount Street Aberdeen Ab25 2ra	1	71.5	71.4	72.3	73.0
894959	Flat A 19 MOUNT STREET ABERDEEN AB25 2RA	1	51.0	52.7	50.9	52.8
894960	17 Mount Street Aberdeen Ab25 2ra	1	49.8	51.6	50.0	51.7
894961	13a Mount Street Aberdeen Ab25 2ra	1	50.3	52.3	50.5	52.4
894962	Flat A 11 MOUNT STREET ABERDEEN AB25 2RA	1	50.3	52.2	50.5	52.4
894963	Flat B 9 MOUNT STREET ABERDEEN AB25 2RA	1	51.0	52.8	51.1	53.0
894964	7 Mount Street Aberdeen Ab25 2ra	1	49.1	51.1	49.2	51.3
894965	5 Mount Street Aberdeen Ab25 2ra	1	50.9	52.8	51.0	52.8
894966	Flat 3 MOUNT STREET ABERDEEN AB25 2RA	1	50.4	52.3	50.5	52.1
894967	1a Mount Street Aberdeen Ab25 2ra	1	51.4	53.0	51.4	53.2
894968	Flat 2 1 MOUNT STREET ABERDEEN AB25 2RA	1	57.5	57.6	58.1	59.0
894969	58 Rosemount Place Aberdeen Ab25 2xb	1	52.8	53.6	53.0	54.2
894970	52 Rosemount Place Aberdeen Ab25 2xb	1	51.3	53.1	51.3	53.1

Ref.	Address	Number of Dwellings	2020 DM	2035 DM	2020 DS	2035 DS
894971	50b Rosemount Place Aberdeen Ab25 2xb	1	51.5	53.2	51.4	53.2
894972	48 Rosemount Place Aberdeen Ab25 2xb	1	50.6	52.1	50.5	52.1
894973	46 Rosemount Place Aberdeen Ab25 2xb	1	50.4	52.0	50.3	51.9
894974	40a Rosemount Place Aberdeen Ab25 2xb	1	50.1	51.6	49.9	51.5
894975	38a Rosemount Place Aberdeen Ab25 2xb	1	50.9	52.9	50.8	52.7
894976	Winram's Bookshop 32 - 36 Rosemount Plac	1	50.7	52.3	50.5	52.0
894977	Flat 5 26 ROSEMOUNT PLACE ABERDEEN AB25	1	49.9	51.5	49.7	51.4
894978	22 Rosemount Place Aberdeen Ab25 2xu	1	50.0	51.8	49.9	51.5
894979	20 Rosemount Place Aberdeen Ab25 2xu	1	50.0	51.9	49.8	51.6
894980	14 Rosemount Place Aberdeen Ab25 2xu	1	50.2	52.0	50.0	51.7
894981	Flat B 12 ROSEMOUNT PLACE ABERDEEN AB25	1	50.6	52.6	50.3	52.0
894982	Flat B 37 FORBES STREET ABERDEEN AB25 2U	1	50.6	52.8	50.3	52.2
894983	Flat F 35 FORBES STREET ABERDEEN AB25 2U	1	54.3	56.3	54.3	56.2
894984	18 Rosemount Place Aberdeen	1	52.1	54.5	52.2	54.4
894985	1a Rosemount House 30 Rosemount Place Ab	1	51.3	53.5	51.1	53.2
894986	2 Rosemount House 30 Rosemount Place Abe	1	51.4	53.5	51.1	53.2
894987	3 Rosemount House 30 Rosemount Place Abe	1	50.9	53.0	50.8	52.7
894988	4 Rosemount House 30 Rosemount Place Abe	1	50.7	52.7	50.6	52.6
894989	42 Rosemount Place Aberdeen Ab25 2xb	1	50.5	51.9	50.5	52.0
894990	19a Mount Street Aberdeen Ab25 2ra	1	54.2	55.7	54.4	56.1
894991	15b Mount Street Aberdeen Ab25 2ra	1	50.8	52.8	50.9	52.8
894992	19c Mount Street Aberdeen Ab25 2ra	1	52.1	54.2	52.2	54.2
894993	Ground Floor Right 27b Mount Street Aber	1	55.4	57.4	55.5	57.6
895047	84 Skene Square Aberdeen Ab25 2un	1	51.3	53.3	51.0	52.9
895049	83 Skene Square Aberdeen Ab25 2un	1	50.7	52.8	52.3	54.1
895053	School Lodge Skene Square Primary School	1	70.5	73.0	70.3	72.4
895054	49 Skene Square Aberdeen Ab25 2un	1	75.3	78.4	75.3	77.5
895055	2 Rosemount Place Aberdeen Ab25 2xw	1	75.1	77.9	75.7	77.8
895056	6 Rosemount Place Aberdeen Ab25 2xw	1	74.5	75.8	74.5	75.9
895068	3 Caroline Place Aberdeen Ab25 2th	1	51.9	54.2	63.7	65.6
895069	5a Caroline Place Aberdeen Ab25 2th	1	56.6	59.4	56.6	59.5
895070	First Floor 6 Caroline Place Aberdeen Ab	1	67.6	70.7	69.3	72.0
895071	Flat 5 155 HUTCHEON STREET ABERDEEN AB25	1	56.8	59.5	63.0	64.4
895072	Flat C 153 HUTCHEON STREET ABERDEEN AB25	1	52.3	54.7	55.7	57.9
895073	Flat C 151 HUTCHEON STREET ABERDEEN AB25	1	51.7	54.2	54.7	56.9

Ref.	Address	Number of Dwellings	2020 DM	2035 DM	2020 DS	2035 DS
895087	Flat E 3 ROSEMOUNT PLACE ABERDEEN AB25 2	1	67.8	70.0	68.3	70.6
895088	9 Rosemount Place Aberdeen Ab25 2ux	1	51.7	54.1	51.3	53.6
895089	Second Floor Flat 1 Hill Street Aberdeen	1	63.9	65.0	63.6	64.8
895090	17 Rosemount Place Aberdeen Ab25 2ux	1	74.5	75.7	74.3	75.5
895091	Flat F 3 HILL STREET ABERDEEN AB25 2XZ	1	54.1	56.2	53.6	55.5
895092	5 Hill Street Aberdeen	1	52.3	54.5	51.9	54.1
895096	Flat F 26 HILL STREET ABERDEEN AB25 2XY	1	50.4	52.8	50.1	52.4
895097	Flat C 24 HILL STREET ABERDEEN AB25 2XY	1	49.4	51.6	49.3	51.4
895098	Flat F 20 HILL STREET ABERDEEN AB25 2XY	1	49.4	51.5	49.2	51.2
895099	Flat E 16 HILL STREET ABERDEEN AB25 2XY	1	50.3	52.3	50.1	51.9
895100	Flat A 10 HILL STREET ABERDEEN AB25 2XY	1	50.5	52.6	50.3	52.3
895101	Second Floor Left 6 Hill Street Aberdeen	1	50.8	52.8	50.6	52.4
895102	4 Hill Street Aberdeen Ab25 2xy	1	50.3	52.1	50.1	51.6
895103	21 Rosemount Place Aberdeen	1	50.9	53.1	50.7	52.7
895104	Flat G 25 ROSEMOUNT PLACE ABERDEEN AB25	1	50.7	52.9	50.5	52.5
895105	27 Rosemount Place Aberdeen	1	50.4	52.7	50.1	52.3
895106	First Floor Right 29 Rosemount Place Abe	1	50.6	52.7	50.4	52.4
895119	Flat G 51 BAKER STREET ABERDEEN AB25 1US	1	50.3	52.5	50.4	52.2
895120	49 Baker Street Aberdeen Ab25 1us	1	51.0	53.0	50.9	52.6
895121	39 Baker Street Aberdeen Ab25 1ur	1	51.4	53.5	51.4	53.2
895122	Flat A 33 BAKER STREET ABERDEEN AB25 1UR	1	50.0	52.4	49.9	52.0
895124	Flat B 60 BAKER STREET ABERDEEN AB25 1UT	1	49.4	50.9	49.4	51.0
895125	Flat E 58 BAKER STREET ABERDEEN AB25 1UT	1	49.1	50.5	49.1	50.8
895126	Flat E 56 BAKER STREET ABERDEEN AB25 1UT	1	49.8	52.4	49.7	52.0
895127	Ground Floor Left 30 South Mount Street	1	49.3	51.6	49.4	51.7
895128	28 South Mount Street Aberdeen	1	49.2	51.3	49.4	51.6
895129	First Floor Flat 26 South Mount Street A	1	49.8	51.8	49.9	51.8
895130	Ground Floor Left 20 South Mount Street	1	49.3	51.4	49.4	51.6
895131	18 South Mount Street Aberdeen	1	49.2	51.4	49.3	51.5
895132	First Floor Left 16 South Mount Street A	1	49.3	51.4	49.4	51.7
895133	Ground Floor Left 14 South Mount Street	1	49.7	51.9	49.7	52.0
895135	Flat 3 21 KINTORE PLACE ABERDEEN AB25 2T	1	49.0	51.1	49.2	51.3

Ref.	Address	Number of Dwellings	2020 DM	2035 DM	2020 DS	2035 DS
895137	17 Kintore Place Aberdeen Ab25 2td	1	49.3	51.6	49.2	51.4
895138	15 Kintore Place Aberdeen Ab25 2td	1	49.3	51.6	49.3	51.4
895139	13 Kintore Place Aberdeen Ab25 2td	1	49.4	51.6	49.3	51.4
895140	11 Kintore Place Aberdeen Ab25 2td	1	49.5	51.8	49.4	51.5
895141	12 Kintore Gardens Aberdeen Ab25 2wb	1	49.9	52.2	49.8	51.9
895142	10 Kintore Gardens Aberdeen Ab25 2wb	1	50.0	52.3	49.8	51.9
895143	8 Kintore Gardens Aberdeen Ab25 2wb	1	49.9	52.2	49.8	51.9
895144	6 Kintore Gardens Aberdeen Ab25 2wb	1	49.8	52.1	49.7	51.8
895145	4 Kintore Gardens Aberdeen Ab25 2wb	1	49.6	52.0	49.5	51.7
895146	2 Kintore Gardens Aberdeen Ab25 2wb	1	49.3	51.8	49.3	51.6
895147	19 Baker Place Aberdeen Ab25 2wd	1	49.8	52.0	49.7	51.9
895148	17 Baker Place Aberdeen Ab25 2wd	1	49.8	52.1	49.7	51.8
895149	11 Baker Place Aberdeen Ab25 2wd	1	48.8	51.3	48.8	51.1
895150	3 Baker Place Aberdeen Ab25 2wd	1	49.7	52.0	49.5	51.7
895151	1 Baker Place Aberdeen Ab25 2wd	1	49.4	51.9	49.3	51.6
895152	27 Farmers Hall Aberdeen Ab25 1xf	1	49.8	52.2	49.7	51.9
895153	41 Farmers Hall Aberdeen Ab25 1xf	1	47.9	50.1	47.6	49.6
895154	49 - 59 Farmers Hall Aberdeen	1	48.3	50.6	48.1	50.1
895155	1 Farmers Hall Aberdeen Ab25 1xf	1	48.6	51.6	48.4	51.3
895175	Flat B 20 KINTORE PLACE ABERDEEN AB25 2T	1	51.0	52.9	51.0	52.8
895176	Ground Floor Left 8 South Mount Street A	1	50.0	51.8	50.1	52.1
895177	Ground Floor Left 6 South Mount Street A	1	50.9	52.7	50.9	52.8
895178	53 Rosemount Place Aberdeen Ab25 2xl	1	51.4	53.0	51.3	53.0
895179	49 Rosemount Place Aberdeen Ab25 2xd	1	50.9	52.8	50.8	52.6
895180	47 Rosemount Place Aberdeen Ab25 2xd	1	50.8	52.6	50.7	52.4
895181	41 Rosemount Place Aberdeen Ab25 2xd	1	50.5	52.5	50.3	52.2
895182	Attic Floor Flat 39 Rosemount Place Aber	1	50.4	52.5	50.3	52.2
895183	37 Rosemount Place Aberdeen	1	50.4	52.4	50.2	52.1
895184	35 Rosemount Place Aberdeen Ab25 2xd	1	51.0	52.9	50.8	52.7
895185	Flat F 12 KINTORE PLACE ABERDEEN AB25 2T	1	49.2	51.6	49.1	51.4
895186	Flat C 14 KINTORE PLACE ABERDEEN AB25 2T	1	49.3	51.6	49.2	51.3
895187	16 Kintore Place Aberdeen	1	48.8	51.2	48.8	51.0
895188	Flat A 18 KINTORE PLACE ABERDEEN AB25 2T	1	49.1	51.2	49.1	51.2
895198	18 Short Loanings Aberdeen	1	48.0	50.3	47.9	50.3
895200	Flat F 16 SHORT LOANINGS ABERDEEN AB25 2	1	47.7	50.1	47.7	50.1
895201	7 Eden Place Aberdeen	1	47.4	50.0	47.3	49.9
895202	Flat C 9 EDEN PLACE ABERDEEN AB25 2YF	1	47.8	50.2	47.8	50.2
895203	Flat J 10 SHORT LOANINGS ABERDEEN AB25 2	1	46.6	49.6	46.6	49.6

Ref.	Address	Number of Dwellings	2020 DM	2035 DM	2020 DS	2035 DS
895204	Flat C 63 RICHMOND STREET ABERDEEN AB25	1	48.6	50.8	48.6	50.7
895205	Flat A 30 RICHMOND WALK ABERDEEN AB25 2Y	1	48.9	51.1	48.9	50.9
895210	39 Berryden Road Aberdeen Ab25 3sb	1	62.6	63.5	65.4	66.3
895211	7 Berryden Road Aberdeen Ab25 3sb	1	52.8	54.6	52.7	54.7
895217	Flat C 105 ROSEMOUNT PLACE ABERDEEN AB25	1	49.2	51.2	49.1	51.1
895218	Flat B 103 ROSEMOUNT PLACE ABERDEEN AB25	1	49.6	51.4	49.4	51.3
895219	101 Rosemount Place Aberdeen	1	49.2	51.2	49.1	51.1
895220	Caroline Apartments Forbes Street Aberde	1	50.0	51.8	50.1	52.6
895221	Flat 31 Caroline Apartments Forbes Stree	1	49.5	52.0	49.4	51.8
895222	Flat 22 Caroline Apartments Forbes Stree	1	49.5	51.9	49.4	51.7
895224	Flat 16 Caroline Apartments Forbes Stree	1	49.6	51.6	49.5	51.5
895225	Flat 12 Caroline Apartments Forbes Stree	1	51.2	53.4	51.4	53.3
895226	Flat 2 Caroline Apartments Forbes Street	1	53.0	55.4	52.8	54.9
895229	Flat F 34 KINTORE PLACE ABERDEEN AB25 2T	1	49.1	50.6	49.1	50.6
895230	The Cottage 32a Kintore Place Aberdeen A	1	49.5	51.4	49.5	51.4
895231	32 Kintore Place Aberdeen Ab25 2tp	1	51.8	53.4	51.8	53.5
895232	21 Mountview Gardens Aberdeen Ab25 2rt	1	50.6	52.1	50.6	52.2
895233	13 Mountview Gardens Aberdeen Ab25 2rt	1	49.7	51.5	49.6	51.5
895234	11 Mountview Gardens Aberdeen Ab25 2rt	1	50.0	51.7	49.9	51.8
895235	4 Mount Street Aberdeen Ab25 2rb	1	70.9	70.7	71.6	72.4
895236	Flat C 2 MOUNT STREET ABERDEEN AB25 2RB	1	48.3	49.5	48.5	49.9
895238	3 Mountview Gardens Aberdeen Ab25 2rt	1	49.3	50.7	49.5	51.0
895239	23 Mountview Gardens Aberdeen Ab25 2rt	1	50.1	51.3	50.1	51.5
895240	60b Mount Street Aberdeen Ab25 2rb	1	49.6	50.8	49.7	51.0
895242	Block 321 Rosemount Hall Of Residence Fa	1	49.8	52.4	49.6	52.0
895243	14 Farmers Hall Aberdeen Ab25 1xf	1	49.3	52.1	49.0	51.7
895244	28 Farmers Hall Aberdeen Ab25 1xf	1	49.5	52.1	49.4	51.8
895284	Janitor's House Robert Gordon College Sc	1	49.3	52.8	49.2	52.6
895296	Flat E 27 SPA STREET ABERDEEN AB25 1PU	1	49.4	51.3	49.3	50.8
895297	Flat E 23 SPA STREET ABERDEEN AB25 1PU	1	49.5	51.4	49.4	50.7
895298	4 Gilcomston Park Aberdeen Ab25 1px	1	49.1	52.0	48.8	51.6
895299	8 Gilcomston Park Aberdeen	1	49.1	52.1	49.0	51.8
895300	36 Gilcomston Park Aberdeen Ab25 1pl	1	50.4	53.2	50.4	52.4
895311	Third Floor Whole 53 Huntly Street Aberd	1	48.8	51.6	48.7	51.6
895312	Flat C 45 HUNTLY STREET ABERDEEN AB10 1T	1	49.1	51.8	49.0	51.8
895313	Flat F 43 HUNTLY STREET ABERDEEN	1	49.1	51.8	49.0	51.7

Ref.	Address	Number of Dwellings	2020 DM	2035 DM	2020 DS	2035 DS
	AB10 1T					
895314	Flat A 41 HUNTLY STREET ABERDEEN AB10 1T	1	48.1	51.5	48.0	51.4
895353	72 Skene Street Aberdeen	1	70.9	72.6	71.0	72.7
895354	Second Floor Left 66 Skene Street Aberde	1	51.2	53.2	51.3	53.2
895355	First Floor Right 62 Skene Street Aberde	1	50.7	52.2	50.9	52.3
895356	33 Rosemount Viaduct Aberdeen Ab25 1nq	1	71.6	72.0	72.3	72.8
895357	Flat 6 37 ROSEMOUNT VIADUCT ABERDEEN AB2	1	50.9	52.4	51.1	52.5
895358	77 Skene Street Aberdeen Ab10 1qd	1	49.9	53.0	49.9	52.8
895359	Flat H 53 SKENE STREET ABERDEEN AB10 1QD	1	50.0	52.3	50.0	51.9
895361	Attic Floor Right 23 Rosemount Viaduct A	1	49.6	51.6	49.6	51.2
895362	Flat 8 17 ROSEMOUNT VIADUCT ABERDEEN AB2	1	49.5	52.1	49.5	51.6
895363	9 Rosemount Viaduct Aberdeen	1	49.0	51.5	49.0	50.9
895364	1 - 3 Rosemount Viaduct Aberdeen Ab25 1n	1	49.4	52.0	49.4	51.4
895365	Flat A 40 SKENE TERRACE ABERDEEN AB10 1R	1	48.2	51.2	48.2	50.8
895366	Flat A 42 SKENE TERRACE ABERDEEN AB10 1R	1	48.3	51.9	48.3	51.8
895367	44 Skene Terrace Aberdeen	1	48.5	51.2	48.5	51.0
895368	Flat A 46 SKENE TERRACE ABERDEEN AB10 1R	1	48.5	51.5	48.5	51.6
895369	Flat 1 48 SKENE TERRACE ABERDEEN AB10 1R	1	48.5	51.9	48.4	51.8
895370	50 Skene Terrace Aberdeen Ab10 1rp	1	48.4	51.8	48.4	51.3
895373	36 Union Terrace Aberdeen Ab10 1nn	1	47.7	49.8	47.6	49.4
895374	Grampian Stamp Shop 38 Union Terrace Abe	1	56.5	58.0	56.4	57.7
895376	2 Skene Terrace Aberdeen Ab10 1rn	1	57.7	58.5	57.9	58.1
895379	22 North Silver Street Aberdeen Ab10 1rl	1	50.5	52.5	50.4	52.1
895380	21a North Silver Street Aberdeen Ab10 1r	1	49.2	52.5	49.2	52.3
895382	31a Diamond Street Aberdeen Ab10 1ra	1	48.1	51.1	48.0	50.9
895386	14 North Silver Street Aberdeen Ab10 1rl	1	50.4	53.3	50.3	53.1
895389	43 Diamond Street Aberdeen	1	50.3	53.2	50.1	53.0
895390	5 Ruby Place Aberdeen Ab10 1qz	1	48.5	50.8	48.5	50.7
895391	19b North Silver Street Aberdeen Ab10 1r	1	49.5	51.7	49.5	51.2
895392	Flat C 17 NORTH SILVER STREET ABERDEEN A	1	51.7	53.0	51.6	52.8
895393	15 North Silver Street Aberdeen	1	47.7	49.0	47.6	48.7
895396	7 North Silver Street Aberdeen Ab10 1rj	1	47.6	50.6	47.6	50.5
895400	Flat D 1 CRIMON PLACE ABERDEEN AB10 1RY	1	48.4	52.0	48.3	51.9
895401	Flat D 2 CRIMON PLACE ABERDEEN AB10 1RY	1	49.1	52.2	49.0	52.0

Ref.	Address	Number of Dwellings	2020 DM	2035 DM	2020 DS	2035 DS
895402	Flat B 5 CRIMON PLACE ABERDEEN AB10 1RY	1	48.7	52.1	48.6	52.0
895403	Flat A 5 CRIMON PLACE ABERDEEN AB10 1RY	1	48.4	52.0	48.3	51.9
895404	6 Crimon Place Aberdeen	1	48.5	52.0	48.4	51.9
895405	Cleancare Uk Ltd 7 Crimon Place Aberdeen	1	48.6	52.1	48.5	52.0
895406	Basement Flat 8a Crimon Place Aberdeen A	1	48.8	51.9	48.8	51.8
895407	9 Crimon Place Aberdeen	1	48.5	52.1	48.4	52.0
895408	Flat A 10 CRIMON PLACE ABERDEEN AB10 1RX	1	48.7	52.2	48.6	52.0
895409	22 Crimon Place Aberdeen Ab10 1rx	1	49.2	52.2	49.1	52.1
895410	24 Crimon Place Aberdeen Ab10 1rx	1	49.4	52.3	49.3	52.2
895411	26 Crimon Place Aberdeen Ab10 1rx	1	49.5	51.8	49.4	51.7
895414	Flat A 45 SKENE TERRACE ABERDEEN AB10 1R	1	47.4	49.2	47.4	48.9
895415	43 Skene Terrace Aberdeen Ab10 1rn	1	48.3	51.8	48.3	51.6
895416	27 North Silver Street Aberdeen Ab10 1rj	1	46.9	49.0	46.9	48.4
895417	33 Skene Terrace Aberdeen Ab10 1rn	1	49.0	50.5	49.0	50.0
895457	Whitelaw 46 ROSEMOUNT VIADUCT ABERDEEN A	1	71.8	71.8	72.5	73.3
895458	54e Rosemount Viaduct Aberdeen Ab25 1nt	1	51.3	53.8	51.4	53.3
895459	60e Rosemount Viaduct Aberdeen Ab25 1nt	1	50.9	53.3	50.9	53.1
895460	Third Floor Left 72 Rosemount Viaduct Ab	1	51.2	53.5	51.2	53.1
895461	45 Gilcomston Park Aberdeen Ab25 1pn	1	52.6	53.3	52.9	54.1
895462	41 Gilcomston Park Aberdeen Ab25 1pn	1	51.8	52.7	52.1	53.4
895463	39 Gilcomston Park Aberdeen Ab25 1pn	1	46.5	48.7	46.6	48.5
895464	35 Gilcomston Park Aberdeen Ab25 1pn	1	46.3	48.6	46.3	48.4
895465	Attic Floor Flat 29a Gilcomston Park Abe	1	51.4	54.0	51.3	53.5
895474	Flat 2 11 GOLDEN SQUARE ABERDEEN AB10 1R	1	48.8	51.3	48.7	51.2
895486	Flat D 15 UNION TERRACE ABERDEEN AB10 1N	1	49.1	50.3	49.0	50.2
895487	Weight Watchers 16 Union Terrace Aberdee	1	49.1	50.6	49.0	50.5
895488	Flat A 1 DIAMOND PLACE ABERDEEN AB10 1NL	1	57.4	59.2	57.3	59.2
895495	16 Huntly Street Aberdeen Ab10 1sh	1	49.9	51.0	49.9	51.1
895496	Cathedral House 20 Huntly Street Aberdee	1	49.1	52.2	49.0	52.1
895506	Flat 2 1A GOLDEN SQUARE ABERDEEN AB10 1R	1	49.9	51.8	49.8	51.8
895509	3b Golden Square Aberdeen Ab10 1rd	1	52.1	53.8	51.9	53.7
895510	Second Floor Flat 11 Diamond Street Aber	1	51.9	53.2	51.7	53.0
895517	Flat 1 22 BELMONT STREET ABERDEEN AB10 1	1	51.4	52.6	51.3	52.6
895519	Staff Flat Old Schoolhouse Little Belmon	1	49.1	51.0	49.0	50.9
895520	Flat F 57 SCHOOLHILL ABERDEEN AB10 1JT	1	48.1	53.6	48.0	53.5

Ref.	Address	Number of Dwellings	2020 DM	2035 DM	2020 DS	2035 DS
895552	Flat C 55 BELMONT STREET ABERDEEN AB10 1	1	50.7	53.0	50.6	52.9
895563	11b Belmont Street Aberdeen Ab10 1jr	1	60.4	61.8	60.2	61.8
895569	Cunningham Hart Uk Ltd 24 Union Wynd Abe	1	48.7	51.5	48.6	51.5
895591	Kings Close 62 Huntly Street Aberdeen Ab	1	48.6	51.5	48.5	51.4
895602	Suite G Ground Floor St Mary's Court 47b	1	48.4	51.5	48.3	51.4
895613	Flat E 43 ROSEMOUNT VIADUCT ABERDEEN AB2	1	63.0	64.6	63.1	64.7
895615	Attic Floor Flat 59 Rosemount Viaduct Ab	1	48.0	49.3	48.2	49.6
895616	64 Rosemount Viaduct Aberdeen Ab25 1nt	1	50.2	52.7	50.3	52.7
895617	113 Denburn Court Gilcomston Park Aberde	1	47.8	51.5	47.5	51.2
895619	Robert Gordon University Careers 54 - 56	1	49.6	54.1	49.6	54.0
895630	Terrace News 30 Union Terrace Aberdeen A	1	58.3	59.8	58.1	59.7
895632	Alexandria Hall Skene Terrace Aberdeen A	1	48.6	50.4	48.6	49.9
895636	55 Huntly Street Aberdeen	1	48.9	51.8	48.8	51.8
895637	13a North Silver Street Aberdeen Ab10 1r	1	49.6	51.9	49.5	51.8
895644	28 Crimon Place Aberdeen Ab10 1rx	1	49.0	51.2	49.0	51.0
895645	30 Crimon Place Aberdeen Ab10 1rx	1	48.2	50.5	48.1	50.5
895658	46 Gilcomstoun Land Kidd Street Aberdeen	1	52.4	54.2	52.5	54.2
895659	9 Minister Lane Aberdeen Ab10 1rq	1	46.3	48.3	46.2	48.4
895660	7 Minister Lane Aberdeen Ab10 1rq	1	46.4	48.5	46.4	48.5
895661	5 Minister Lane Aberdeen Ab10 1rq	1	46.8	48.8	46.8	48.8
895662	3 Minister Lane Aberdeen Ab10 1rq	1	46.8	48.8	46.8	48.7
895663	1 Minister Lane Aberdeen Ab10 1rq	1	48.4	51.7	48.4	51.6
895664	97 Summer Street City Centre Aberdeen Ab	1	48.0	51.2	47.9	51.1
895665	77 - 97 Summer Street City Centre Aberde	1	47.9	51.1	47.9	51.1
895666	79 Summer Street City Centre Aberdeen Ab	1	47.6	51.1	47.6	50.8
895667	1 Gilcomston Court Aberdeen Ab10 1sy	1	65.9	67.0	66.0	67.1
895668	2 Gilcomston Court Aberdeen Ab10 1sy	1	66.4	67.5	66.5	67.5
895669	3 Gilcomston Court Aberdeen Ab10 1sy	1	66.9	68.0	67.0	68.0
895670	4 Gilcomston Court Aberdeen Ab10 1sy	1	67.5	68.6	67.6	68.6
895671	5 Gilcomston Court Aberdeen Ab10 1sy	1	68.5	69.5	68.6	69.5
895674	14 Gilcomston Court Aberdeen Ab10 1sy	1	48.2	49.2	48.3	49.2
895675	16 Gilcomston Court Aberdeen Ab10 1sy	1	60.9	61.8	61.0	61.9
895676	34 Kidd Street Aberdeen Ab10 1rt	1	58.7	59.7	58.8	59.7
895677	30 - 34 Kidd Street Aberdeen	1	59.0	60.0	59.1	60.0
895678	26 Kidd Street Aberdeen Ab10 1rt	1	58.9	59.8	59.0	59.9
895679	20a Kidd Street Aberdeen Ab10 1rt	1	45.0	45.6	45.1	45.7
895680	16 Kidd Street Aberdeen Ab10 1rt	1	47.5	48.4	47.6	48.4
895681	14 Kidd Street Aberdeen Ab10 1rt	1	48.7	49.5	48.7	49.6
895682	6 Kidd Street Aberdeen Ab10 1rt	1	49.8	50.7	49.9	50.7
895683	4 Kidd Street Aberdeen Ab10 1rt	1	50.3	51.2	50.3	51.2
895684	First Floor Right 90 Huntly Street Aberd	1	47.1	50.6	47.1	50.5

Ref.	Address	Number of Dwellings	2020 DM	2035 DM	2020 DS	2035 DS
895687	Flat G 79 HUNTLY STREET ABERDEEN AB10 1T	1	47.1	50.2	47.1	50.3
895688	First Floor Left 77 Huntly Street Aberde	1	48.3	51.4	48.3	51.3
895690	Flat 2 65 Summer Street City Centre Aber	1	47.4	50.5	47.3	50.5
895701	Flat 1 86 ROSE STREET ABERDEEN AB10 1UE	1	47.7	50.3	47.7	50.4
895702	167 Skene Street Aberdeen	1	48.7	50.9	48.8	51.0
895703	165 Skene Street Aberdeen Ab10 1qj	1	48.5	50.3	48.5	50.3
895704	128 Huntly Street Aberdeen Ab10 1su	1	46.6	48.8	46.6	48.9
895705	1 Whitehouse Street Aberdeen Ab10 1qj	1	46.6	50.0	46.6	50.0
895706	Ground Floor Right 7 Whitehouse Street A	1	45.9	49.7	45.9	49.7
895707	Flat B 11 WHITEHOUSE STREET ABERDEEN AB1	1	46.4	49.3	46.4	49.4
895708	Ground Floor Left 7 Whitehouse Street Ab	1	46.4	48.6	46.4	48.6
895709	15a Whitehouse Street Aberdeen Ab10 1qj	1	47.9	49.1	47.9	49.1
895710	161 Skene Street Aberdeen	1	49.2	50.5	49.3	50.5
895711	Flat B 17 WHITEHOUSE STREET ABERDEEN AB1	1	71.0	72.1	71.1	72.2
895712	19 Whitehouse Street Aberdeen	1	73.2	74.2	73.3	74.3
895828	Westfield Lodge Esslemont Avenue Aberdee	1	58.0	59.4	58.2	59.6
895835	Flat 1 22 WHITEHALL PLACE ABERDEEN AB25	1	49.5	51.7	49.6	51.7
895836	20 Whitehall Place Aberdeen	1	49.1	51.4	49.2	51.4
895837	Second Floor Flat 18 Whitehall Place Abe	1	46.4	48.5	46.5	48.6
895839	Ground Floor Flat 1 Grosvenor Place Aber	1	47.7	50.5	47.8	50.4
895840	17 Grosvenor Place Aberdeen Ab25 2re	1	47.0	49.9	47.0	49.9
895841	19 Grosvenor Place Aberdeen Ab25 2re	1	47.4	50.2	47.4	50.0
895842	23 Grosvenor Place Aberdeen Ab25 2re	1	47.3	50.0	47.3	50.0
895843	29 Grosvenor Place Aberdeen Ab25 2re	1	47.2	50.0	47.3	49.9
895844	31 Grosvenor Place Aberdeen Ab25 2re	1	47.4	50.0	47.4	50.0
895845	Flat C 33 GROSVENOR PLACE ABERDEEN AB25	1	47.3	49.9	47.4	49.9
895848	6 Whitehall Place Aberdeen	1	46.2	48.1	46.3	48.1
895849	Flat 3 4 WHITEHALL PLACE ABERDEEN AB25 2	1	47.4	49.3	47.5	49.3
895850	2 Whitehall Place Aberdeen Ab25 2nx	1	46.9	48.6	47.0	48.7
895851	35 Esslemont Avenue Aberdeen Ab25 1sx	1	47.1	48.7	47.2	48.8
895852	41g Esslemont Avenue Aberdeen Ab25 1sx	1	47.0	48.7	47.1	48.7
895853	Flat 7 43 ESSLEMONT AVENUE ABERDEEN AB25	1	48.3	50.1	48.4	50.1
895854	45 Esslemont Avenue Aberdeen	1	47.9	50.4	48.0	50.4
895855	Flat A 47 ESSLEMONT AVENUE ABERDEEN AB25	1	47.0	48.7	47.1	48.7
895856	Flat G 49 ESSLEMONT AVENUE ABERDEEN AB25	1	48.2	50.6	48.3	50.6

Ref.	Address	Number of Dwellings	2020 DM	2035 DM	2020 DS	2035 DS
895857	Flat 4 51 ESSLEMONT AVENUE ABERDEEN AB25	1	46.3	48.0	46.3	48.1
895858	Flat E 53 ESSLEMONT AVENUE ABERDEEN AB25	1	48.1	50.5	48.2	50.4
895859	Flat 8 55 ESSLEMONT AVENUE ABERDEEN AB25	1	47.0	48.6	47.1	48.7
895860	Flat B 57 ESSLEMONT AVENUE ABERDEEN AB25	1	47.9	50.3	48.0	50.3
895861	Flat 3 59 ESSLEMONT AVENUE ABERDEEN AB25	1	47.5	49.0	47.5	49.1
895862	Flat 3 61 ESSLEMONT AVENUE ABERDEEN AB25	1	48.0	50.2	48.1	50.3
895863	Flat 4 3 BELGRAVE TERRACE ABERDEEN AB25	1	47.2	49.8	47.2	49.8
895864	5 Belgrave Terrace Aberdeen	1	48.2	50.4	48.2	50.4
895865	40 Grosvenor Place Aberdeen Ab25 2re	1	46.7	49.5	46.7	49.5
895866	38 Grosvenor Place Aberdeen Ab25 2re	1	47.0	49.8	47.0	49.7
895867	34 Grosvenor Place Aberdeen Ab25 2re	1	47.7	50.1	47.7	50.1
895868	30 Grosvenor Place Aberdeen Ab25 2re	1	46.3	49.3	46.3	49.3
895869	28 Grosvenor Place Aberdeen Ab25 2re	1	47.3	50.1	47.3	50.0
895870	24 Grosvenor Place Aberdeen Ab25 2re	1	46.5	49.4	46.5	49.3
895871	First Floor Flat 20 Grosvenor Place Aber	1	47.0	49.2	47.0	49.2
895872	14 Grosvenor Place Aberdeen Ab25 2re	1	48.8	51.2	48.9	51.2
895873	Flat 4 1 GROSVENOR TERRACE ABERDEEN AB25	1	50.1	52.2	50.3	52.3
895874	Flat 4 2 GROSVENOR TERRACE ABERDEEN AB25	1	48.4	50.7	48.5	50.7
895915	58 Esslemont Avenue Aberdeen	1	49.0	51.2	49.0	51.2
895916	Flat 7 56 ESSLEMONT AVENUE ABERDEEN AB25	1	48.8	51.0	48.8	51.0
895917	54 Esslemont Avenue Aberdeen	1	48.0	49.7	48.1	49.8
895918	Flat F 52 ESSLEMONT AVENUE ABERDEEN AB25	1	48.4	50.7	48.5	50.7
895919	Flat 3 50 ESSLEMONT AVENUE ABERDEEN AB25	1	49.0	51.2	49.0	51.1
895920	Flat 4 48 ESSLEMONT AVENUE ABERDEEN AB25	1	47.9	50.2	47.9	50.3
895921	Flat 2 46 ESSLEMONT AVENUE ABERDEEN AB25	1	48.7	50.9	48.7	50.9
895922	Flat 7 44 ESSLEMONT AVENUE ABERDEEN AB25	1	47.8	50.4	47.9	50.4
895923	Flat 4 42 ESSLEMONT AVENUE ABERDEEN AB25	1	48.1	50.6	48.1	50.5
895924	Flat 3 40 ESSLEMONT AVENUE ABERDEEN AB25	1	47.9	50.4	47.9	50.4
895925	Flat 2 38 ESSLEMONT AVENUE ABERDEEN AB25	1	48.6	50.9	48.6	50.9

Ref.	Address	Number of Dwellings	2020 DM	2035 DM	2020 DS	2035 DS
895926	Flat 6 36 ESSEMONT AVENUE ABERDEEN AB25	1	47.4	50.3	47.4	50.3
895927	Flat 7 34 ESSEMONT AVENUE ABERDEEN AB25	1	47.7	49.8	47.8	49.9
895928	Flat 1 88 LEADSIDE ROAD ABERDEEN AB25 1T	1	47.4	49.1	47.5	49.1
895929	Flat 2 86 LEADSIDE ROAD ABERDEEN AB25 1T	1	48.2	50.8	48.2	50.8
895930	Flat C 9 SHORT LOANINGS ABERDEEN AB25 2T	1	48.1	50.6	48.1	50.5
895931	11 Short Loanings Aberdeen	1	48.7	50.9	48.6	50.8
895932	Flat E 13 SHORT LOANINGS ABERDEEN AB25 2	1	48.2	50.7	48.1	50.5
895933	25 Short Loanings Aberdeen	1	47.6	49.4	47.7	49.4
895934	Flat C 27 SHORT LOANINGS ABERDEEN AB25 2	1	48.4	50.5	48.4	50.6
895950	Flat A 7 RICHMOND WALK ABERDEEN AB25 2YS	1	48.6	51.0	48.5	50.8
895951	21 Richmond Street Aberdeen Ab25 2ts	1	46.8	48.7	46.9	48.7
895952	11 Richmond Walk Aberdeen	1	46.9	48.7	46.9	48.8
895953	15 Richmond Walk Aberdeen	1	46.8	48.7	46.8	48.7
895954	Flat H 5 ROSEMOUNT SQUARE ABERDEEN AB25	1	48.7	51.0	48.7	50.8
895956	Flat C 4 ROSEMOUNT SQUARE ABERDEEN AB25	1	49.7	51.9	49.8	51.8
895957	Flat B 1 ROSEMOUNT SQUARE ABERDEEN AB25	1	48.9	51.4	49.0	51.4
895959	Flat D 11 ROSEMOUNT SQUARE ABERDEEN AB25	1	48.9	49.9	49.2	50.5
895960	32 South Mount Street Aberdeen	1	49.2	50.5	49.4	50.9
895961	Flat E 62 BAKER STREET ABERDEEN AB25 1UT	1	49.0	50.5	49.2	50.8
895962	38 Gilcomston Park Aberdeen Ab25 1pl	1	50.1	52.9	50.2	52.3
895963	Flat 8 44 GILCOMSTON PARK ABERDEEN AB25	1	48.5	51.3	48.5	50.8
895964	Flat 8 46 GILCOMSTON PARK ABERDEEN AB25	1	48.4	50.2	48.5	50.2
895965	Flat 5 48 GILCOMSTON PARK ABERDEEN AB25	1	48.9	50.5	49.0	50.6
895967	112 Rosemount Viaduct Aberdeen Ab25 1nx	1	50.8	52.8	50.9	52.8
895968	116 Rosemount Viaduct Aberdeen Ab25 1nx	1	50.8	52.8	50.8	52.6
895969	Flat 7 59 BAKER STREET ABERDEEN AB25 1US	1	50.0	52.2	50.1	51.9
895972	Second Floor Right 53 Baker Street Aberd	1	50.3	52.3	50.3	52.1
895975	75 Rosemount Viaduct Aberdeen Ab25 1ns	1	49.6	50.9	49.8	51.2
895976	73f Rosemount Viaduct Aberdeen Ab25 1nr	1	48.9	50.2	49.1	50.5
895977	Third Floor Right 65 Rosemount Viaduct A	1	48.7	50.1	48.9	50.4

Ref.	Address	Number of Dwellings	2020 DM	2035 DM	2020 DS	2035 DS
895985	Skene Place 4 Skene Street Aberdeen	1	55.4	56.9	55.5	56.9
895986	Skene Place 3 Skene Street Aberdeen	1	49.4	51.0	49.4	51.0
895987	Flat F Skene Place 2 Skene Street Aberde	1	49.6	51.2	49.6	51.2
895988	Flat E Skene Place 1 Skene Street Aberde	1	49.6	51.2	49.7	51.2
895989	First Floor Flat 160 Skene Street Aberde	1	51.0	52.3	51.1	52.4
895990	Attic Floor Flat 162 Skene Street Aberde	1	49.8	51.2	49.9	51.2
895991	Attic Floor Flat 2 Esslemont Avenue Aber	1	67.8	69.1	68.1	69.3
895992	First Floor Flat 4 Esslemont Avenue Aber	1	55.9	57.3	56.0	57.4
895993	Flat 2 6 ESSLEMONT AVENUE ABERDEEN AB25	1	54.1	56.1	54.2	56.1
895994	Ground Floor Left 8 Esslemont Avenue Abe	1	49.5	52.1	49.6	52.1
895995	Flat 3 10 ESSLEMONT AVENUE ABERDEEN AB25	1	47.7	50.1	47.8	50.1
895996	Flat 5 12 ESSLEMONT AVENUE ABERDEEN AB25	1	48.5	51.2	48.5	51.2
895997	2 Northfield Place Aberdeen Ab25 1sj	1	49.1	51.8	49.2	51.7
896011	5 Mackie Place Aberdeen Ab10 1pf	1	47.0	49.3	47.0	49.3
896012	4 Mackie Place Aberdeen Ab10 1pf	1	46.2	48.0	46.3	48.1
896013	3 Mackie Place Aberdeen Ab10 1pf	1	48.6	51.5	48.6	51.2
896014	3a Mackie Place Aberdeen Ab10 1pf	1	49.2	52.1	49.2	51.8
896015	2a MACKIE PLACE ABERDEEN AB10 1PF	1	49.5	51.1	49.6	51.1
896016	1a Mackie Place Aberdeen Ab10 1pf	1	50.9	52.6	51.0	52.6
896017	Flat 2 28 NORTHFIELD PLACE ABERDEEN AB25	1	47.8	49.5	47.9	49.6
896018	Flat 3 24 NORTHFIELD PLACE ABERDEEN AB25	1	48.9	51.5	48.9	51.5
896019	Flat F 22 NORTHFIELD PLACE ABERDEEN AB25	1	49.2	51.8	49.3	51.8
896020	Flat 3 18 NORTHFIELD PLACE ABERDEEN AB25	1	48.2	52.0	48.2	50.9
896021	16e Northfield Place Aberdeen Ab25 1sd	1	51.0	53.6	51.5	53.1
896022	First Floor Right 14 Northfield Place Ab	1	51.8	53.8	51.9	53.7
896023	Flat 5 12 NORTHFIELD PLACE ABERDEEN AB25	1	52.7	54.5	52.8	54.4
896024	Flat 1 10 NORTHFIELD PLACE ABERDEEN AB25	1	52.4	54.2	52.5	54.2
896025	Flat 3 8 NORTHFIELD PLACE ABERDEEN AB25	1	51.5	53.4	51.6	53.4
896048	26b Esslemont Avenue Aberdeen Ab25 1sn	1	48.4	50.9	48.4	50.9
896049	24h Esslemont Avenue Aberdeen Ab25 1sn	1	48.0	50.6	48.0	50.5
896050	Flat 6 22 ESSLEMONT AVENUE ABERDEEN AB25	1	48.1	50.6	48.2	50.6
896051	Flat 8 20 ESSLEMONT AVENUE ABERDEEN AB25	1	48.3	51.0	48.4	51.0
896052	Flat 7 18 ESSLEMONT AVENUE ABERDEEN AB25	1	47.5	49.5	47.6	49.6

Ref.	Address	Number of Dwellings	2020 DM	2035 DM	2020 DS	2035 DS
896053	5 Northfield Place Aberdeen	1	47.0	48.7	47.0	48.7
896054	7 Northfield Place Aberdeen	1	54.4	56.1	54.6	56.2
896055	Flat 7 9 NORTHFIELD PLACE ABERDEEN AB25	1	46.2	48.0	46.3	48.1
896056	Flat 4 11 NORTHFIELD PLACE ABERDEEN AB25	1	52.1	54.0	52.3	54.1
896057	Flat 5 13 NORTHFIELD PLACE ABERDEEN AB25	1	51.0	53.1	51.1	53.1
896058	Flat 4 15 NORTHFIELD PLACE ABERDEEN AB25	1	50.3	52.6	50.4	52.6
896059	Flat 4 17 NORTHFIELD PLACE ABERDEEN AB25	1	46.7	49.5	46.7	49.4
896060	Flat 1 21 NORTHFIELD PLACE ABERDEEN AB25	1	49.0	51.1	49.1	51.1
896061	Flat 2 27 NORTHFIELD PLACE ABERDEEN AB25	1	47.6	49.2	48.5	49.9
896064	65d Leadsid Road Aberdeen Ab25 1rx	1	46.3	49.4	46.2	49.4
896065	69 Leadsid Road Aberdeen	1	47.8	50.3	47.8	50.3
896066	Ground Floor Right 77 Leadsid Road Aber	1	46.6	49.0	46.6	49.0
896067	Flat 3 83 LEADSID ROAD ABERDEEN AB25 1R	1	48.6	50.8	48.7	50.9
896083	Flat A 14 SHORT LOANINGS ABERDEEN AB25 2	1	47.4	50.0	47.4	49.9
896084	Flat B 12 SHORT LOANINGS ABERDEEN AB25 2	1	46.4	49.5	46.4	49.4
896085	Flat B 8 SHORT LOANINGS ABERDEEN AB25 2T	1	47.0	49.9	47.0	49.7
896086	Flat C 2 RICHMOND WALK ABERDEEN AB25 2YT	1	47.9	50.5	47.8	50.4
896088	Flat A 5 RICHMOND WALK ABERDEEN AB25 2YS	1	48.3	50.8	48.2	50.7
896089	3 Richmond Walk Aberdeen	1	47.8	50.5	47.9	50.3
896090	Flat A 1 RICHMOND WALK ABERDEEN AB25 2YS	1	48.1	50.7	48.2	50.6
896128	9 Strachan Mill Court Leadsid Road Aber	1	46.3	50.0	46.3	49.7
896135	First Floor Whole Bon Accord Free Church	1	49.1	50.3	49.4	50.9
896136	Attic Floor Left 83 Rosemount Viaduct Ab	1	48.8	50.0	49.1	50.5
896137	82 Rosemount Viaduct Aberdeen Ab25 1nu	1	70.6	70.5	71.3	72.1
896138	First Floor Left 78 Rosemount Viaduct Ab	1	50.8	53.2	51.0	52.8
896155	Stevenson Court 4 Stevenson Street Aberd	1	63.2	63.1	63.8	64.7
896157	Stevenson Court 40 Stevenson Street Aber	1	49.3	51.7	49.3	51.7
896159	Stevenson Court 66 Stevenson Street Aber	1	49.8	52.2	49.8	52.1
896160	Stevenson Court 108 Stevenson Street Abe	1	48.6	51.5	48.6	51.3
896161	Stevenson Court 107 Stevenson Street Abe	1	48.6	51.4	48.6	51.3
896162	Stevenson Court 106 Stevenson Street Abe	1	48.7	51.1	48.7	51.0
896163	Stevenson Court 105 Stevenson Street Abe	1	48.5	50.8	48.5	50.7

Ref.	Address	Number of Dwellings	2020 DM	2035 DM	2020 DS	2035 DS
896165	Stevenson Court 102 Stevenson Street Abe	1	47.3	49.1	47.3	49.1
896166	Stevenson Court 101 Stevenson Street Abe	1	52.4	53.7	52.6	54.1
896167	Stevenson Court 100 Stevenson Street Abe	1	53.0	54.5	53.2	54.9
896168	Stevenson Court 91 Stevenson Street Aber	1	52.8	54.1	52.9	54.8
896169	Stevenson Court 99 Stevenson Street Aber	1	51.9	53.7	52.0	53.9
896170	Stevenson Court 98 Stevenson Street Aber	1	49.9	51.9	49.9	51.9
896171	Stevenson Court 97 Stevenson Street Aber	1	51.7	53.5	51.7	53.6
896173	Stevenson Court 96 Stevenson Street Aber	1	48.3	49.9	48.4	50.1
896174	Stevenson Court 95 Stevenson Street Aber	1	54.0	55.6	54.1	55.7
896175	Stevenson Court 94 Stevenson Street Aber	1	51.3	53.6	51.4	53.6
896177	103 Huntly Street Aberdeen Ab10 1tf	1	47.9	51.2	47.9	51.1
896178	83 Huntly Street Aberdeen Ab10 1tf	1	48.0	51.2	47.9	51.1
896179	123 Huntly Street Aberdeen Ab10 1tf	1	47.9	51.2	47.8	51.1
896180	115 Huntly Street Aberdeen Ab10 1tf	1	47.4	50.6	47.3	50.6
896184	Flat L 49 Summer Street City Centre Aber	1	47.7	51.0	47.7	51.0
896187	Stevenson Court 103 Stevenson Street Abe	1	46.5	48.4	46.6	48.4
896190	Flat D 152 HUTCHEON STREET ABERDEEN AB25	1	57.9	61.0	58.1	61.4
896191	Attic Floor Flat Maybank House 154 Hutch	1	58.4	60.5	58.6	61.1
897494	144 Gallowgate Aberdeen Ab25 1dx	1	58.4	59.4	58.3	59.6
897495	142 Gallowgate Aberdeen Ab25 1dx	1	55.0	56.8	54.9	56.8
897496	122 Gallowgate Aberdeen Ab25 1dx	1	52.6	55.1	52.5	55.1
897498	138 Gallowgate Aberdeen Ab25 1dx	1	50.7	54.1	50.7	54.0
897499	118 Gallowgate Aberdeen Ab25 1dx	1	50.4	53.9	50.4	53.7
897500	134 Gallowgate Aberdeen Ab25 1dx	1	50.6	54.6	50.5	54.1
897501	114 Gallowgate Aberdeen Ab25 1dx	1	51.9	55.2	51.9	55.2
897502	112 Gallowgate Aberdeen Ab25 1dx	1	52.0	55.3	52.0	55.3
897503	110 - 144 Gallowgate Aberdeen	1	52.2	55.4	52.2	55.4
897504	1 Seamount Road Aberdeen Ab25 1dy	1	53.2	55.9	53.2	55.9
897505	3 Seamount Road Aberdeen Ab25 1dy	1	54.1	56.5	54.1	56.5
897506	5 Seamount Road Aberdeen Ab25 1dy	1	54.5	56.8	54.5	56.8
897507	7 Seamount Road Aberdeen Ab25 1dy	1	54.7	57.0	54.7	57.0
897508	9 Seamount Road Aberdeen Ab25 1dy	1	55.0	57.4	55.0	57.4
897509	11 Seamount Road Aberdeen Ab25 1dy	1	53.2	56.2	53.3	56.1
897526	184 Gallowgate Aberdeen Ab25 1dp	1	67.1	69.3	67.2	69.4
897527	178 Gallowgate Aberdeen Ab25 1dp	1	65.6	67.7	65.6	67.8
897528	160 - 168 Gallowgate Aberdeen	1	64.6	66.8	64.7	66.9
897531	St Margaret's Rectory Gallowgate Aberdee	1	56.1	58.9	56.2	58.9
897558	154 Gallowgate Aberdeen Ab25 1dt	1	61.5	63.5	61.5	63.6
897577	62 Loch Street Aberdeen	1	50.7	53.7	50.7	53.6
897578	Flat D 60 LOCH STREET ABERDEEN AB25 1DE	1	51.0	53.9	50.9	53.9
897579	10 Berry Street Aberdeen	1	47.8	50.9	47.7	50.7
897580	Flat A 8 BERRY STREET ABERDEEN AB25	1	47.6	51.0	47.5	50.9

Ref.	Address	Number of Dwellings	2020 DM	2035 DM	2020 DS	2035 DS
	1DL					
897581	Flat D 6 BERRY STREET ABERDEEN AB25 1DL	1	51.4	54.2	51.3	54.2
897582	4 Berry Street Aberdeen	1	48.3	51.6	48.4	51.5
897583	Flat F 2 BERRY STREET ABERDEEN AB25 1DL	1	48.5	51.0	48.5	50.9
897584	Flat G 103 GALLOWGATE ABERDEEN AB25 1BY	1	49.1	51.8	49.1	51.7
897585	Flat G 105 GALLOWGATE ABERDEEN AB25 1BY	1	48.9	51.5	48.8	51.4
897590	24 Gallowgate Aberdeen Ab25 1dw	1	50.9	54.8	50.9	54.7
897591	2 Gallowgate Aberdeen Ab25 1dw	1	70.3	70.6	70.1	70.7
897592	11 Littlejohn Street Aberdeen Ab10 1fg	1	68.9	69.3	68.8	69.4
897605	46 Candlemakers Lane Loch Street Aberdee	1	48.1	52.2	48.1	52.1
897606	57 Candlemakers Lane Loch Street Aberdee	1	47.9	50.9	48.0	50.8
897607	71 Candlemakers Lane Loch Street Aberdee	1	47.6	52.2	47.6	52.1
897615	Flat 1 36 SPRING GARDEN ABERDEEN AB25 1F	1	65.5	67.4	65.4	67.5
897616	44 Spring Garden Aberdeen	1	62.9	65.1	62.8	65.2
897622	5 Candlemakers Lane Loch Street Aberdeen	1	48.2	52.9	48.2	52.9
897623	9 Candlemakers Lane Loch Street Aberdeen	1	47.7	52.5	47.7	52.4
897624	20 Candlemakers Lane Loch Street Aberdee	1	47.4	52.5	47.4	52.4
897625	32 Candlemakers Lane Loch Street Aberdee	1	47.4	52.1	47.4	52.0
897626	41 Candlemakers Lane Loch Street Aberdee	1	47.9	52.4	47.9	52.3
897824	14 Schoolhill Aberdeen Ab10 1jx	1	49.6	54.5	49.6	54.4
897826	Flat 5 20 SCHOOLHILL ABERDEEN AB10 1JX	1	49.7	54.7	49.7	54.5
897827	30 Schoolhill Aberdeen Ab10 1jx	1	50.1	54.5	50.0	54.4
897828	Flat J 50 SCHOOLHILL ABERDEEN AB10 1JQ	1	49.5	54.1	49.4	54.0
897830	39 Back Wynd Aberdeen Ab10 1jt	1	49.6	54.6	49.6	54.5
897831	35 Back Wynd Aberdeen	1	48.4	50.3	48.4	50.2
897834	11a Back Wynd Aberdeen Ab10 1jp	1	51.0	51.3	51.0	51.1
897940	Flat 2 20 UPPERKIRKGATE ABERDEEN AB10 1B	1	47.0	50.9	46.9	50.7
897942	8 Upperkirkgate Aberdeen Ab10 1ba	1	46.5	50.1	46.5	49.9
897943	14b Upperkirkgate Aberdeen Ab10 1ba	1	46.1	50.5	46.1	50.4
898241	Flat 5 44 UPPERKIRKGATE ABERDEEN AB10 1B	1	50.6	54.9	50.5	54.8
898263	Flat B 116 HUTCHEON STREET ABERDEEN AB25	1	71.8	74.9	72.0	75.4
898264	5 Holland Place Aberdeen Ab25 3uw	1	71.9	75.1	72.2	75.5
905060	2 Holland Place Aberdeen	1	48.5	51.0	48.7	51.3
905074	62 Charles Street Aberdeen Ab25 3tu	1	49.4	52.2	49.5	52.6
905075	34 Charles Street Aberdeen Ab25 3tu	1	52.3	54.1	52.4	54.1

Ref.	Address	Number of Dwellings	2020 DM	2035 DM	2020 DS	2035 DS
905076	8 Charles Street Aberdeen Ab25 3tu	1	50.9	52.6	51.0	52.6
905078	80 Charles Street Aberdeen Ab25 3tu	1	49.0	50.7	49.1	50.7
905083	Flat G 25 FRASER ROAD ABERDEEN AB25 3UE	1	48.0	50.8	48.0	50.7
905085	23 Fraser Road Aberdeen	1	49.4	51.4	49.4	51.4
905101	108 Charles Street Aberdeen Ab25 3tz	1	56.6	58.6	56.7	58.6
905102	128 Charles Street Aberdeen Ab25 3tz	1	49.0	51.9	49.0	52.0
905103	144 Charles Street Aberdeen Ab25 3tz	1	49.6	52.9	49.7	52.9
905104	90 Charles Street Aberdeen Ab25 3tz	1	53.6	55.8	53.7	55.8
905121	Flat G 33 FRASER ROAD ABERDEEN AB25 3UE	1	48.5	50.8	48.5	51.0
905122	Flat E 29 FRASER ROAD ABERDEEN AB25 3UE	1	49.4	51.0	49.5	51.1
905123	Flat B 31 FRASER ROAD ABERDEEN AB25 3UE	1	48.0	49.8	48.1	49.9
905124	27 Fraser Road Aberdeen	1	48.7	50.8	48.8	50.9
905182	7 Millbank Lane Aberdeen Ab25 3yg	1	48.7	50.0	48.8	50.0
905185	Flat J 15 FRASER PLACE ABERDEEN AB25 3YA	1	47.7	48.9	47.8	48.7
905186	Flat B 11 FRASER PLACE ABERDEEN AB25 3YA	1	49.6	50.8	49.7	50.8
905197	51a Froghall Terrace Aberdeen Ab24 3jp	1	50.4	52.7	50.6	53.1
905203	6 Berryden Mills Aberdeen Ab25 3te	1	50.5	52.7	50.6	52.9
905204	5 Berryden Mills Aberdeen Ab25 3te	1	50.7	52.9	50.8	53.1
905205	4 Berryden Mills Aberdeen Ab25 3te	1	51.0	53.6	51.1	53.8
905206	1 Berryden Mills Aberdeen Ab25 3te	1	52.4	54.2	54.3	56.3
905207	3 Berryden Mills Aberdeen Ab25 3te	1	51.2	53.8	51.3	54.0
905208	2 Berryden Mills Aberdeen Ab25 3te	1	51.3	53.7	51.5	53.9
905212	40 Fraser Road Aberdeen Ab25 3uh	1	49.6	51.3	49.7	51.3
905213	Flat B 30 FRASER ROAD ABERDEEN AB25 3UH	1	49.7	51.3	49.8	51.4
905277	Flat L 16 ASHGROVE ROAD ABERDEEN AB25 3A	1	52.2	52.6	50.6	51.2
905279	Flat L 16 ASHGROVE ROAD ABERDEEN AB25 3A	1	52.7	53.1	51.4	52.0
905289	Flat A 2 CALSAYSEAT ROAD ABERDEEN AB25 3	1	59.2	61.4	59.3	61.4
905295	8 Belmont Gardens Aberdeen Ab25 3ga	1	54.4	54.6	54.6	55.3
905296	14 Belmont Gardens Aberdeen Ab25 3ga	1	51.5	52.3	51.3	52.0
905297	12 Belmont Gardens Aberdeen Ab25 3ga	1	53.5	54.2	52.9	53.7
905298	48 Belmont Gardens Aberdeen Ab25 3ga	1	51.8	52.5	51.5	52.2
905299	47 Picktillum Avenue Aberdeen Ab25 3ay	1	64.1	64.8	65.1	66.6
905300	2-14 Back Hilton Road Aberdeen Ab25 3st	1	52.9	53.0	71.5	71.7
905301	11 Chestnut Row Aberdeen Ab25 3se	1	47.9	49.8	47.6	49.7
905302	Flat 1 6A CHESTNUT ROW ABERDEEN AB25 3SD	1	49.4	50.4	49.3	50.2

Ref.	Address	Number of Dwellings	2020 DM	2035 DM	2020 DS	2035 DS
905310	Flat A 18 SANDILANDS DRIVE ABERDEEN AB24	1	48.2	49.5	48.5	48.5
905311	Flat C 9 FERRIER CRESCENT ABERDEEN AB24	1	45.5	47.0	45.7	46.4
905312	34 Clifton Road Aberdeen Ab24 4rr	1	65.2	65.9	66.2	67.7
905313	21 Lilybank Place Aberdeen Ab24 4px	1	65.1	65.8	66.1	67.7
905314	42 Clifton Road Aberdeen Ab24 4rp	1	64.5	65.1	65.4	66.9
905315	18 Burnett Place Aberdeen Ab24 4qd	1	48.4	50.0	48.5	50.0
905316	13 Burnett Place Aberdeen Ab24 4qd	1	47.1	48.7	46.8	48.0
905317	57 Leslie Road Aberdeen Ab24 4hu	1	49.2	50.5	49.2	49.2
905318	Flat A 185 GREAT NORTHERN ROAD ABERDEEN	1	51.3	52.7	51.2	51.7
905319	136 Great Northern Road Aberdeen Ab24 2b	1	49.4	50.2	49.6	48.8
905322	73 Bedford Road Aberdeen Ab24 3ln	1	49.0	50.2	49.8	50.9
905323	71 Bedford Road Aberdeen Ab24 3ln	1	50.0	51.2	50.8	51.7
905324	Second Floor Right 80 Bedford Road Aberd	1	48.1	49.7	48.2	49.7
905326	Flat A 76 BEDFORD ROAD ABERDEEN AB24 3LP	1	48.7	50.3	48.8	50.2
905327	74 Bedford Road Aberdeen	1	48.5	50.0	48.6	50.0
905328	78 Bedford Road Aberdeen	1	48.1	49.6	48.2	49.7
905329	Flat B 68 BEDFORD ROAD ABERDEEN AB24 3LP	1	48.3	49.9	48.4	49.9
905331	96 Sunnyside Road Aberdeen Ab24 3lr	1	55.3	56.5	55.5	56.7
905332	94 Sunnyside Road Aberdeen Ab24 3lr	1	46.1	47.8	46.7	48.2
905333	7 Sunnyside Avenue Aberdeen Ab24 3ly	1	47.0	48.8	47.0	48.6
905334	9 Sunnyside Avenue Aberdeen Ab24 3ly	1	47.0	48.7	47.1	48.7
905335	11 Sunnyside Avenue Aberdeen Ab24 3ly	1	46.2	47.6	46.6	47.7
905336	13 Sunnyside Avenue Aberdeen Ab24 3ly	1	46.4	47.9	46.9	48.2
905337	15 Sunnyside Avenue Aberdeen Ab24 3ly	1	46.2	47.7	46.6	47.7
905338	19 Sunnyside Avenue Aberdeen Ab24 3ly	1	47.8	49.1	48.3	49.3
905339	21 Sunnyside Avenue Aberdeen Ab24 3ly	1	47.9	49.3	48.4	49.4
905340	23 Sunnyside Avenue Aberdeen Ab24 3ly	1	47.9	49.2	48.4	49.5
905341	31 Sunnyside Avenue Aberdeen Ab24 3ly	1	47.3	49.0	47.6	49.1
905358	12 Hermitage Avenue Aberdeen Ab24 3lu	1	51.3	52.6	51.6	52.6
905359	11 Hermitage Avenue Aberdeen Ab24 3lu	1	44.5	45.8	44.8	45.9
905360	9 Hermitage Avenue Aberdeen Ab24 3lu	1	47.6	49.2	48.0	49.4
905361	22 Sunnyside Avenue Aberdeen Ab24 3ly	1	45.6	47.2	46.1	47.4
905362	18 Sunnyside Avenue Aberdeen Ab24 3ly	1	45.5	47.4	46.1	47.6
905363	16 Sunnyside Avenue Aberdeen Ab24 3ly	1	45.9	47.3	46.3	47.4
905364	14 Sunnyside Avenue Aberdeen Ab24 3ly	1	45.7	47.5	46.1	47.7
905365	12 Sunnyside Avenue Aberdeen Ab24 3ly	1	45.8	47.3	46.2	47.3
905366	15 Sunnyside Gardens Aberdeen Ab24 3lz	1	46.4	47.8	47.1	48.4
905367	17 Sunnyside Gardens Aberdeen Ab24 3lz	1	46.8	48.2	47.2	48.6
905368	21 Sunnyside Gardens Aberdeen Ab24 3lz	1	46.8	48.2	47.3	48.6

Ref.	Address	Number of Dwellings	2020 DM	2035 DM	2020 DS	2035 DS
905369	23 Sunnyside Gardens Aberdeen Ab24 3lz	1	46.7	48.3	47.3	48.7
905370	25 Sunnyside Gardens Aberdeen Ab24 3lz	1	46.7	48.2	47.3	48.6
905371	27 Sunnyside Gardens Aberdeen Ab24 3lz	1	46.9	48.3	47.5	48.8
905372	29 Sunnyside Gardens Aberdeen Ab24 3lz	1	46.7	48.2	47.2	48.6
905375	32 Sunnyside Gardens Aberdeen Ab24 3lz	1	47.1	48.5	47.4	48.7
905376	30 Sunnyside Gardens Aberdeen Ab24 3lz	1	46.7	48.2	47.1	48.5
905377	28 Sunnyside Gardens Aberdeen Ab24 3lz	1	46.3	47.7	46.3	47.7
905378	24 Sunnyside Gardens Aberdeen Ab24 3lz	1	47.1	48.4	47.4	48.6
905379	22 Sunnyside Gardens Aberdeen Ab24 3lz	1	47.3	48.7	47.6	48.9
905380	18 Sunnyside Gardens Aberdeen Ab24 3lz	1	47.0	48.5	47.5	48.9
905381	16 Sunnyside Gardens Aberdeen Ab24 3lz	1	46.6	47.9	46.8	48.1
905382	14 Sunnyside Gardens Aberdeen Ab24 3lz	1	46.9	48.4	47.3	48.6
905383	12 Sunnyside Gardens Aberdeen Ab24 3lz	1	46.1	47.7	46.1	47.6
905384	10 Sunnyside Gardens Aberdeen Ab24 3lz	1	46.4	47.8	47.0	48.2
905385	6 Sunnyside Gardens Aberdeen Ab24 3lz	1	46.7	48.1	46.9	48.3
905386	4 Sunnyside Gardens Aberdeen Ab24 3lz	1	46.6	48.1	46.7	48.1
905387	6 Sunnyside Avenue Aberdeen Ab24 3ly	1	47.3	48.7	47.6	48.9
905388	4 Sunnyside Avenue Aberdeen Ab24 3ly	1	47.3	48.7	47.7	48.9
905389	98 Sunnyside Road Aberdeen	1	46.1	47.4	46.5	47.6
905390	90 Sunnyside Road Aberdeen Ab24 3lr	1	50.5	51.8	50.8	51.9
905391	88 Sunnyside Road Aberdeen Ab24 3lr	1	50.2	51.5	50.5	51.6
905392	86 Sunnyside Road Aberdeen Ab24 3lr	1	50.0	51.3	50.3	51.5
905393	84 Sunnyside Road Aberdeen Ab24 3lr	1	45.5	47.0	45.6	47.0
905394	82 Sunnyside Road Aberdeen Ab24 3lr	1	47.1	48.5	47.5	48.6
905395	80 Sunnyside Road Aberdeen Ab24 3lr	1	49.3	50.5	49.6	50.7
905396	78 Sunnyside Road Aberdeen Ab24 3lr	1	49.0	50.3	49.3	50.7
905397	76 Sunnyside Road Aberdeen Ab24 3lr	1	48.9	50.2	49.1	50.4
905398	74 Sunnyside Road Aberdeen Ab24 3lr	1	48.8	50.0	49.0	50.2
905399	72 Sunnyside Road Aberdeen Ab24 3lr	1	46.9	48.3	47.2	48.3
905400	70 Sunnyside Road Aberdeen Ab24 3lr	1	48.2	49.5	48.6	49.8
905401	68 Sunnyside Road Aberdeen Ab24 3lr	1	48.2	49.4	48.5	49.7
905402	66 Sunnyside Road Aberdeen Ab24 3lr	1	48.2	49.5	48.5	49.7
905475	2 Sunnyside Terrace Aberdeen Ab24 3nb	1	50.1	51.5	50.3	51.7
905476	4 Sunnyside Terrace Aberdeen Ab24 3nb	1	49.0	50.7	49.0	50.8
905487	34 Sunnybank Road Aberdeen	1	61.3	63.0	61.2	63.3
905488	36 Sunnybank Road Aberdeen Ab24 3nh	1	63.4	65.1	63.4	65.4
905489	44 - 50 Sunnybank Road Aberdeen	1	62.4	64.1	62.3	64.4
905490	52 Sunnybank Road Aberdeen Ab24 3nh	1	61.9	63.6	61.9	63.9
905491	Flat 6 60 SUNNYBANK ROAD ABERDEEN AB24 3	1	67.3	68.9	67.3	69.3
905492	Flat 4 62 SUNNYBANK ROAD ABERDEEN AB24 3	1	59.8	61.4	59.8	61.7
905500	Flat 3 121 SUNNYSIDE ROAD ABERDEEN AB24	1	48.3	49.8	48.7	50.1

Ref.	Address	Number of Dwellings	2020 DM	2035 DM	2020 DS	2035 DS
905501	Flat 3 119 SUNNYSIDE ROAD ABERDEEN AB24	1	47.5	49.1	47.7	49.3
905502	117 Sunnyside Road Aberdeen	1	46.7	48.1	47.2	48.5
905503	Flat 6 115 SUNNYSIDE ROAD ABERDEEN AB24	1	46.7	48.5	46.8	48.5
905504	Flat 1 113 SUNNYSIDE ROAD ABERDEEN AB24	1	46.9	48.6	47.1	48.7
905505	111 Sunnyside Road Aberdeen	1	46.3	48.0	46.5	48.1
905506	109 Sunnyside Road Aberdeen	1	47.1	48.7	47.4	49.0
905507	Flat 6 107 SUNNYSIDE ROAD ABERDEEN AB24	1	47.0	48.5	47.3	48.8
905508	Flat 1 105 SUNNYSIDE ROAD ABERDEEN AB24	1	46.1	47.9	46.1	47.9
905509	103 Sunnyside Road Aberdeen Ab24 3lt	1	47.0	48.6	47.2	48.6
905510	97 Sunnyside Road Aberdeen Ab24 3lt	1	46.6	48.1	46.9	48.3
905511	93 Sunnyside Road Aberdeen Ab24 3lt	1	46.0	47.5	46.0	47.4
905512	89 Sunnyside Road Aberdeen Ab24 3lt	1	46.9	48.8	47.1	48.9
905513	85 Sunnyside Road Aberdeen Ab24 3lt	1	47.1	48.8	47.2	48.9
905514	81 Sunnyside Road Aberdeen Ab24 3lt	1	47.0	48.5	47.3	48.7
905515	77 Sunnyside Road Aberdeen Ab24 3lt	1	47.6	49.1	47.9	49.3
905516	71 Sunnyside Road Aberdeen Ab24 3lt	1	46.7	48.1	46.9	48.2
905517	67 Sunnyside Road Aberdeen Ab24 3lt	1	47.6	48.9	47.9	49.2
905518	61 Sunnyside Road Aberdeen Ab24 3lt	1	45.8	47.4	46.1	47.6
905519	55 Sunnyside Road Aberdeen Ab24 3lx	1	47.0	48.6	47.2	48.7
905520	47 Sunnyside Road Aberdeen Ab24 3lx	1	46.4	48.0	46.9	48.4
905521	43 Sunnyside Road Aberdeen Ab24 3lx	1	46.3	47.9	47.0	48.5
905522	10 Bedford Place Aberdeen Ab24 3nx	1	47.6	49.1	48.1	49.6
905523	22 Bedford Place Aberdeen Ab24 3nx	1	48.3	49.8	48.9	50.2
905524	24 Bedford Place Aberdeen Ab24 3nx	1	67.5	69.1	67.5	69.4
905525	38 Bedford Place Aberdeen Ab24 3nx	1	67.5	69.1	67.5	69.4
905526	40 Bedford Place Aberdeen Ab24 3nx	1	49.2	50.6	49.8	51.0
905527	42 Bedford Place Aberdeen Ab24 3nx	1	67.4	69.0	67.4	69.3
905528	44 Bedford Place Aberdeen Ab24 3nx	1	67.4	69.0	67.4	69.3
905529	46 Bedford Place Aberdeen Ab24 3nx	1	67.5	69.1	67.5	69.4
905530	50 Bedford Place Aberdeen Ab24 3nx	1	67.6	69.2	67.6	69.5
905531	54 Bedford Place Aberdeen Ab24 3nx	1	67.6	69.2	67.6	69.5
905532	60 Bedford Place Aberdeen Ab24 3nx	1	67.6	69.2	67.6	69.5
905533	64 Bedford Place Aberdeen Ab24 3nx	1	67.7	69.2	67.7	69.6
905534	66 Bedford Place Aberdeen Ab24 3nx	1	67.7	69.3	67.7	69.6
905535	70 Bedford Place Aberdeen Ab24 3nx	1	67.8	69.4	67.8	69.7
905536	74 Bedford Place Aberdeen Ab24 3nx	1	67.8	69.4	67.8	69.7
905537	78 Bedford Place Aberdeen Ab24 3nx	1	67.8	69.4	67.8	69.7
905538	82 Bedford Place Aberdeen Ab24 3nx	1	67.9	69.5	67.9	69.8
905539	86 Bedford Place Aberdeen Ab24 3nx	1	68.0	69.6	68.0	69.9

Ref.	Address	Number of Dwellings	2020 DM	2035 DM	2020 DS	2035 DS
905540	90 Bedford Place Aberdeen Ab24 3nx	1	68.1	69.7	68.0	70.0
905585	51 Bedford Place Aberdeen Ab24 3nt	1	68.2	69.8	68.2	70.1
905586	41 Bedford Place Aberdeen Ab24 3nt	1	48.2	49.8	48.3	50.4
905587	Flat 1 39 BEDFORD PLACE ABERDEEN AB24 3N	1	48.3	50.6	48.3	50.6
905588	Attic Floor Flat 39 Elmfield Avenue Aber	1	48.2	50.4	48.5	50.4
905596	Attic Floor Flat 65 Elmfield Avenue Aber	1	63.7	65.2	63.6	65.5
905597	61 Elmfield Avenue Aberdeen Ab24 3nu	1	54.8	56.4	54.9	56.8
905598	59 Elmfield Avenue Aberdeen Ab24 3nu	1	56.3	57.9	56.2	58.2
905599	53 Elmfield Avenue Aberdeen Ab24 3nu	1	47.3	48.7	47.8	49.3
905600	49a Elmfield Avenue Aberdeen Ab24 3nu	1	50.2	51.7	50.4	52.1
905601	First Floor Flat 47 Elmfield Avenue Aber	1	49.8	51.4	50.0	51.6
905602	41 Elmfield Avenue Aberdeen	1	50.7	52.6	50.7	52.7
905603	37 Elmfield Avenue Aberdeen Ab24 3nu	1	45.7	47.4	46.1	47.6
905604	First Floor Flat 33 Elmfield Avenue Aber	1	49.5	51.2	49.5	51.2
905605	First Floor Flat 31 Elmfield Avenue Aber	1	46.3	47.7	46.8	48.1
905606	First Floor Flat 25 Elmfield Avenue Aber	1	47.3	49.1	47.6	49.3
905609	68 Elmfield Avenue Aberdeen Ab24 3pb	1	59.0	60.6	59.0	60.9
905610	66 Elmfield Avenue Aberdeen Ab24 3pb	1	56.5	58.1	56.5	58.4
905611	60 Elmfield Avenue Aberdeen Ab24 3pb	1	47.5	49.6	47.6	49.6
905612	56 Elmfield Avenue Aberdeen Ab24 3pb	1	46.4	49.3	46.6	49.3
905613	52 Elmfield Avenue Aberdeen Ab24 3pb	1	46.2	48.7	46.4	48.9
905614	48 Elmfield Avenue Aberdeen Ab24 3pb	1	45.9	47.9	46.1	48.1
905615	44 Elmfield Avenue Aberdeen Ab24 3pb	1	45.7	48.1	46.0	48.3
905616	42 Elmfield Avenue Aberdeen Ab24 3pb	1	45.5	47.3	45.8	47.6
905617	38 Elmfield Avenue Aberdeen Ab24 3pb	1	47.4	49.3	47.4	49.3
905618	36 Elmfield Avenue Aberdeen Ab24 3pb	1	45.0	47.6	45.0	47.5
905619	34 Elmfield Avenue Aberdeen Ab24 3pb	1	46.1	47.9	46.4	48.2
905620	30 Elmfield Avenue Aberdeen Ab24 3pb	1	47.8	49.9	47.9	49.8
905621	20 Elmfield Avenue Aberdeen Ab24 3pb	1	46.1	47.8	46.3	47.9
905622	16 Elmfield Avenue Aberdeen Ab24 3pb	1	47.4	49.3	47.5	49.1
905623	12 Elmfield Avenue Aberdeen Ab24 3pb	1	49.4	51.0	49.5	51.1
905624	8 Elmfield Avenue Aberdeen Ab24 3pb	1	48.2	50.4	48.3	50.3
905625	9 Bedford Place Aberdeen Ab24 3pa	1	68.0	69.6	68.0	69.9
905626	48 Sunnybank Place Aberdeen Ab24 3lb	1	48.6	50.6	48.6	50.6
905627	46 Sunnybank Place Aberdeen Ab24 3lb	1	48.6	50.8	48.7	50.9
905628	40 Sunnybank Place Aberdeen Ab24 3lb	1	46.2	47.8	46.2	48.3
905629	38 Sunnybank Place Aberdeen Ab24 3lb	1	48.4	50.4	48.5	50.4
905630	Flat 2 26 SUNNYBANK PLACE ABERDEEN AB24	1	48.7	50.5	48.7	50.6
905631	20 Sunnybank Place Aberdeen Ab24 3lb	1	48.6	50.6	48.7	50.7
905632	3 Sunnyside Road Aberdeen Ab24 3nd	1	46.9	48.6	47.3	48.7
905633	7 Sunnyside Road Aberdeen Ab24 3nd	1	45.6	47.8	45.7	47.7
905634	13 Sunnyside Road Aberdeen Ab24 3nd	1	54.7	56.4	54.7	56.6

Ref.	Address	Number of Dwellings	2020 DM	2035 DM	2020 DS	2035 DS
905635	15 - 21 Sunnyside Road Aberdeen	1	55.9	57.5	55.9	57.8
905636	21 Sunnyside Road Aberdeen Ab24 3nd	1	56.8	58.4	56.8	58.7
905637	25 Sunnyside Road Aberdeen Ab24 3nd	1	58.7	60.3	58.6	60.5
905638	37 Sunnyside Road Aberdeen Ab24 3nd	1	64.3	65.9	64.3	66.2
905639	44 Elmfield Terrace Aberdeen Ab24 3ny	1	47.7	49.7	47.9	49.7
905640	38 Elmfield Terrace Aberdeen Ab24 3ny	1	49.6	51.7	49.7	51.6
905641	36 Elmfield Terrace Aberdeen Ab24 3ny	1	49.8	51.8	49.8	51.7
905642	20 Elmfield Terrace Aberdeen Ab24 3ny	1	49.3	51.6	49.4	51.5
905643	18 Elmfield Terrace Aberdeen Ab24 3ny	1	49.6	51.7	49.7	51.6
905644	16 Elmfield Terrace Aberdeen Ab24 3ny	1	49.8	51.8	49.9	51.8
905645	14 Elmfield Terrace Aberdeen Ab24 3ny	1	46.9	48.6	47.3	48.6
905646	12 Elmfield Terrace Aberdeen Ab24 3ny	1	49.6	52.0	49.6	51.9
905647	10 Elmfield Terrace Aberdeen Ab24 3ny	1	49.5	51.4	49.6	51.3
905648	6 Elmfield Terrace Aberdeen Ab24 3ny	1	46.1	48.3	46.2	48.2
905649	4 Elmfield Terrace Aberdeen Ab24 3ny	1	49.4	51.3	49.5	51.3
905650	2 Elmfield Terrace Aberdeen Ab24 3ny	1	48.4	50.4	48.5	50.5
905651	3a Sunnyside Walk Aberdeen Ab24 3nz	1	45.4	47.2	45.8	47.7
905652	53 Sunnybank Place Aberdeen Ab24 3lb	1	46.2	49.4	46.2	49.3
905653	51 Sunnybank Place Aberdeen Ab24 3lb	1	46.8	49.8	46.8	49.7
905654	47 Sunnybank Place Aberdeen Ab24 3lb	1	48.6	50.6	48.7	50.5
905655	41 Sunnybank Place Aberdeen Ab24 3lb	1	47.1	48.6	47.4	48.8
905656	37 Sunnybank Place Aberdeen Ab24 3lb	1	49.2	51.2	49.3	51.3
905657	35 Sunnybank Place Aberdeen Ab24 3lb	1	47.7	50.2	47.7	50.2
905658	31 Sunnybank Place Aberdeen Ab24 3lb	1	48.7	50.4	48.7	50.4
905659	27 Sunnybank Place Aberdeen Ab24 3lb	1	46.8	48.3	47.1	48.5
905660	17 Elmbank Road Aberdeen	1	47.6	49.4	47.8	49.4
905661	Flat C 15 ELMBANK ROAD ABERDEEN AB24 3PH	1	47.7	49.8	47.8	49.6
905662	Ground Floor Right 11 Elmbank Road Aberd	1	47.8	50.0	47.9	49.9
905663	Flat D 9 ELMBANK ROAD ABERDEEN AB24 3PH	1	47.8	50.0	47.9	49.9
905664	3 Elmfield Terrace Aberdeen Ab24 3ny	1	49.5	51.6	49.6	51.5
905665	5 Elmfield Terrace Aberdeen Ab24 3ny	1	48.8	51.2	48.9	51.2
905666	9 Elmfield Terrace Aberdeen Ab24 3ny	1	47.3	49.0	47.5	49.1
905667	11 Elmfield Terrace Aberdeen Ab24 3ny	1	49.8	51.8	49.9	51.8
905668	13 Elmfield Terrace Aberdeen Ab24 3ny	1	49.2	51.3	49.3	51.2
905669	19 Elmfield Terrace Aberdeen Ab24 3ny	1	48.3	49.9	48.4	50.0
905670	21 Elmfield Terrace Aberdeen Ab24 3ny	1	47.5	49.2	47.7	49.3
905671	23 Elmfield Terrace Aberdeen Ab24 3ny	1	51.6	53.8	51.7	53.8
905672	25 Elmfield Terrace Aberdeen Ab24 3ny	1	49.7	51.6	49.7	51.6
905673	33 Elmbank Terrace Aberdeen Ab24 3pd	1	47.8	49.9	48.1	50.0
905674	32 Elmbank Terrace Aberdeen Ab24 3pd	1	59.4	61.2	59.6	61.2
905675	29 Elmbank Terrace Aberdeen Ab24 3pd	1	47.0	48.8	47.0	48.7
905676	28 Elmbank Terrace Aberdeen Ab24 3pd	1	58.4	60.1	58.5	60.1

Ref.	Address	Number of Dwellings	2020 DM	2035 DM	2020 DS	2035 DS
905677	20 Elmbank Road Aberdeen Ab24 3pj	1	46.7	49.9	46.7	49.8
905678	Flat A 1 SUNNYBANK PLACE ABERDEEN AB24 3	1	47.5	49.8	47.5	49.6
905679	Flat B 9 FROGHALL AVENUE ABERDEEN AB24 3	1	48.3	50.2	48.4	50.2
905717	Second Floor Left 10 Elmbank Road Aberde	1	46.0	49.1	46.0	48.9
905718	18 Elmbank Road Aberdeen	1	47.0	49.8	46.9	49.7
905740	Flat 2 8 SUNNYSIDE ROAD ABERDEEN AB24 3N	1	47.1	49.4	47.1	49.3
905741	Flat 2 4 SUNNYSIDE ROAD ABERDEEN AB24 3N	1	47.5	49.9	47.6	49.9
905742	Flat 4 16 SUNNYBANK PLACE ABERDEEN AB24	1	48.8	50.8	48.9	50.8
905743	Ground Floor Left 14 Sunnybank Place Abe	1	46.8	49.2	47.0	49.2
905744	Flat 2 12 SUNNYBANK PLACE ABERDEEN AB24	1	48.5	50.8	48.6	50.8
905745	Flat 3 10 SUNNYBANK PLACE ABERDEEN AB24	1	48.4	50.7	48.4	50.6
905746	Flat 1 8 SUNNYBANK PLACE ABERDEEN AB24 3	1	48.4	50.6	48.4	50.5
905747	6 Sunnybank Place Aberdeen Ab24 3la	1	48.4	50.6	48.4	50.5
905749	Flat A 2 SUNNYBANK PLACE ABERDEEN AB24 3	1	48.1	51.1	48.1	51.1
905750	Flat C 11 FROGHALL AVENUE ABERDEEN AB24	1	47.8	50.5	47.8	50.4
905751	Flat C 13 FROGHALL AVENUE ABERDEEN AB24	1	47.4	50.4	47.5	50.3
905752	Flat C 15 FROGHALL AVENUE ABERDEEN AB24	1	47.4	49.7	47.5	49.6
905777	Flat A 14 FROGHALL AVENUE ABERDEEN AB24	1	48.1	49.7	48.1	49.7
905778	Flat E 12 FROGHALL AVENUE ABERDEEN AB24	1	47.2	49.6	47.2	50.0
905786	137 Sunnyside Road Aberdeen Ab24 3ls	1	48.7	50.5	48.8	50.6
905801	Flat B 66 BEDFORD ROAD ABERDEEN AB24 3LP	1	48.5	49.9	48.6	49.9
905803	1a Sunnyside Avenue Aberdeen Ab24 3ly	1	45.7	47.4	46.2	47.7
905815	12 Bedford Avenue Aberdeen Ab24 3yr	1	51.6	53.1	52.1	53.5
905816	10 Bedford Avenue Aberdeen Ab24 3yr	1	52.0	53.3	52.5	53.7
905817	8 Bedford Avenue Aberdeen Ab24 3yr	1	52.6	53.8	53.0	54.1
905818	6 Bedford Avenue Aberdeen Ab24 3yr	1	53.1	54.3	53.5	54.7
905819	4 Bedford Avenue Aberdeen Ab24 3yr	1	53.8	55.1	54.2	55.4
905820	2 Bedford Avenue Aberdeen Ab24 3yr	1	54.7	55.9	55.0	56.2
905821	47 Bedford Road Aberdeen Ab24 3ln	1	49.8	51.0	50.1	51.2
905822	49 Bedford Road Aberdeen Ab24 3ln	1	49.7	51.0	50.2	51.3
905823	51 Bedford Road Aberdeen Ab24 3ln	1	49.7	50.9	50.2	51.3

Ref.	Address	Number of Dwellings	2020 DM	2035 DM	2020 DS	2035 DS
905824	53 Bedford Road Aberdeen Ab24 3ln	1	49.4	50.7	49.9	51.1
905825	55 Bedford Road Aberdeen Ab24 3ln	1	49.2	50.5	49.9	51.0
905826	57 Bedford Road Aberdeen Ab24 3ln	1	48.9	50.1	49.6	50.7
905830	Flat D 23 BEDFORD AVENUE ABERDEEN AB24 3	1	49.3	50.3	51.2	52.3
905831	Flat F 21 BEDFORD AVENUE ABERDEEN AB24 3	1	50.1	51.2	51.8	52.8
905832	Flat C 19 BEDFORD AVENUE ABERDEEN AB24 3	1	49.4	50.6	50.9	52.0
905848	20 Clifton Road Aberdeen Ab24 4rr	1	65.6	66.3	66.8	68.3
905849	14 Clifton Road Aberdeen Ab24 4rr	1	65.8	66.5	66.9	68.5
905850	Flat 3 12 CLIFTON ROAD ABERDEEN AB24 4RR	1	65.7	66.3	66.8	68.3
905851	Flat 1 10 CLIFTON ROAD ABERDEEN AB24 4RR	1	65.5	66.2	66.7	68.2
905852	Flat 1 8 CLIFTON ROAD ABERDEEN AB24 4RR	1	64.8	65.5	66.1	67.6
905854	19 Great Northern Road Aberdeen Ab24 3ps	1	50.2	51.4	50.3	51.6
905855	23 Great Northern Road Aberdeen Ab24 3ps	1	49.8	50.7	49.8	50.9
905858	25 Clifton Road Aberdeen Ab24 4rz	1	62.0	62.5	63.1	64.5
905865	36 Ashgrove Road Aberdeen Ab25 3ad	1	54.6	55.0	54.7	55.3
905869	28 Belmont Road Aberdeen Ab25 3sr	1	70.8	70.5	68.0	68.6
905870	26 Belmont Road Aberdeen Ab25 3sr	1	64.6	64.2	63.0	63.7
905871	24 Belmont Road Aberdeen Ab25 3sr	1	61.2	60.9	59.9	60.6
905872	22 Belmont Road Aberdeen Ab25 3sr	1	59.0	58.9	57.8	58.4
905873	20 Belmont Road Aberdeen Ab25 3sr	1	57.5	57.2	56.2	56.7
905874	18 Belmont Road Aberdeen Ab25 3sr	1	56.1	56.2	55.2	55.6
905875	16 Belmont Road Aberdeen Ab25 3sr	1	51.8	52.6	51.1	50.9
905876	14 Belmont Road Aberdeen Ab25 3sr	1	52.5	53.0	51.3	51.2
905877	12 Belmont Road Aberdeen Ab25 3sr	1	55.0	55.2	51.9	52.0
905879	8 Belmont Road Aberdeen Ab25 3sr	1	51.5	52.4	50.5	50.6
905880	67 Powis Terrace Aberdeen Ab25 3py	1	63.0	65.0	63.0	65.1
905885	Flat A 19 BELMONT ROAD ABERDEEN AB25 3SR	1	52.3	53.2	51.0	50.9
905886	Flat A 17 BELMONT ROAD ABERDEEN AB25 3SR	1	52.1	53.1	51.0	50.8
905887	Second Floor Right 15 Belmont Road Aberd	1	52.7	52.9	51.9	50.8
905888	Flat E 13 BELMONT ROAD ABERDEEN AB25 3SR	1	53.6	54.8	53.0	53.7
905889	Flat D 11 BELMONT ROAD ABERDEEN AB25 3SR	1	57.5	59.3	57.4	59.0
905890	First Floor Left 9 Belmont Road Aberdeen	1	59.8	61.7	59.6	61.6
905891	Flat B 7 BELMONT ROAD ABERDEEN AB25 3SR	1	60.6	62.5	60.3	62.4
905892	Flat A 3 BELMONT ROAD ABERDEEN AB25 3SR	1	58.7	60.6	58.3	60.4

Ref.	Address	Number of Dwellings	2020 DM	2035 DM	2020 DS	2035 DS
905893	57 Powis Terrace Aberdeen Ab25 3pz	1	67.1	69.2	67.3	69.2
905900	47 Powis Terrace Aberdeen Ab25 3pp	1	72.8	74.8	72.9	74.9
905901	Flat 1 37 POWIS TERRACE ABERDEEN AB25 3P	1	72.3	74.4	72.4	74.5
905902	Ground Floor Flat 33 Powis Terrace Aberd	1	72.2	74.3	72.3	74.4
905903	29 Powis Terrace Aberdeen Ab25 3pp	1	72.3	74.4	72.4	74.5
905904	27 Powis Terrace Aberdeen Ab25 3pp	1	72.3	74.4	72.4	74.5
905905	25 Powis Terrace Aberdeen Ab25 3pp	1	72.3	74.4	72.4	74.5
905906	23 Powis Terrace Aberdeen Ab25 3pp	1	72.3	74.5	72.4	74.5
905907	21 Powis Terrace Aberdeen Ab25 3pp	1	72.3	74.5	72.4	74.5
905908	19 Powis Terrace Aberdeen Ab25 3pp	1	61.4	63.5	61.5	63.6
905909	17 Powis Terrace Aberdeen Ab25 3pp	1	72.3	74.5	72.4	74.5
905910	13 Powis Terrace Aberdeen Ab25 3pp	1	61.9	64.0	62.0	64.1
905911	7 Powis Terrace Aberdeen Ab25 3pp	1	72.5	74.6	72.6	74.7
905912	107 Leslie Terrace Aberdeen Ab25 3xd	1	51.3	52.5	51.4	52.6
905913	110 Leslie Terrace Aberdeen Ab25 3xd	1	49.3	50.7	49.4	50.7
905914	111 Leslie Terrace Aberdeen Ab25 3xd	1	48.2	49.5	48.2	49.5
905915	113a Leslie Terrace Aberdeen Ab25 3xd	1	50.4	52.0	50.4	51.9
905916	114a Leslie Terrace Aberdeen Ab25 3xd	1	50.3	52.3	50.3	52.3
905917	116 Leslie Terrace Aberdeen Ab25 3xd	1	48.2	50.4	48.1	50.2
905918	117 Leslie Terrace Aberdeen Ab25 3xd	1	50.4	52.7	50.4	52.6
905919	First Floor Flat 121 Leslie Terrace Aber	1	48.7	51.3	48.6	51.1
905920	First Floor Flat 122 Leslie Terrace Aber	1	50.7	52.9	50.7	52.8
905921	124 Leslie Terrace Aberdeen Ab25 3xd	1	48.8	51.3	48.7	51.2
905933	Second Floor Right 4 Elmfield Avenue Abe	1	47.3	49.8	47.4	50.3
905934	34 Elmbank Terrace Aberdeen Ab24 3pd	1	59.6	61.4	59.8	61.5
905939	2 Elmfield Place Aberdeen Ab24 3nw	1	48.1	50.0	48.1	49.9
905940	First Floor Flat 17 Elmfield Avenue Aber	1	47.0	48.7	47.2	48.8
905941	13 Elmfield Avenue Aberdeen Ab24 3nu	1	47.1	48.7	47.6	49.0
905942	11 Elmfield Avenue Aberdeen Ab24 3nu	1	46.4	48.8	46.7	48.9
905943	7 Elmfield Avenue Aberdeen Ab24 3nu	1	46.4	49.1	46.7	49.2
905944	Flat B 40 ELMBANK TERRACE ABERDEEN AB24	1	48.6	51.0	48.7	51.0
905945	42 Elmbank Terrace Aberdeen Ab24 3nn	1	58.7	60.9	58.8	61.0
905946	Ground Floor Left 45 Elmbank Terrace Abe	1	60.3	62.5	60.5	62.6
905947	51a Elmbank Terrace Aberdeen Ab24 3nn	1	62.2	64.3	62.3	64.4
905948	52 Elmbank Terrace Aberdeen Ab24 3nn	1	62.8	64.9	62.9	64.9
905949	4 Erskine Street Aberdeen Ab24 3nq	1	49.4	51.7	49.3	51.6
905950	Flat C 6A ERSKINE STREET ABERDEEN AB24 3	1	46.7	49.3	46.8	49.2
905951	12 Erskine Street Aberdeen Ab24 3nq	1	47.9	50.5	48.0	50.4
905952	14 Erskine Street Aberdeen	1	46.8	49.0	47.1	49.2
905953	16 Erskine Street Aberdeen Ab24 3nq	1	47.9	50.2	47.9	50.2
905954	18 Erskine Street Aberdeen Ab24 3nq	1	46.5	49.0	46.8	49.1

Ref.	Address	Number of Dwellings	2020 DM	2035 DM	2020 DS	2035 DS
905955	26 Erskine Street Aberdeen Ab24 3nq	1	46.5	48.3	46.6	48.5
905956	Ground Floor Flat 30 Erskine Street Aber	1	46.6	48.6	46.7	48.6
905957	Ground Floor Flat 32 Erskine Street Aber	1	47.5	49.9	47.6	49.7
905958	Ground Floor Flat 38 Erskine Street Aber	1	46.8	49.4	46.9	49.4
905959	50 Erskine Street Aberdeen Ab24 3nq	1	45.9	48.0	46.2	48.1
905960	First Floor Flat 52 Erskine Street Aberd	1	47.5	49.8	47.5	49.8
905988	92a Bedford Place Aberdeen Ab24 3nx	1	52.7	54.3	52.8	54.6
905989	92b Bedford Place Aberdeen Ab24 3nx	1	68.0	69.6	68.0	69.9
905990	92c Bedford Place Aberdeen Ab24 3nx	1	68.0	69.6	68.0	69.9
905991	92 Bedford Place Aberdeen Ab24 3nx	1	54.8	56.4	54.8	56.7
905992	94 Bedford Place Aberdeen Ab24 3nx	1	67.8	69.4	67.8	69.7
905993	50 Bedford Road Aberdeen	1	58.2	59.8	58.2	60.1
905994	Flat E 52 BEDFORD ROAD ABERDEEN AB24 3LL	1	54.3	55.9	54.3	56.1
905995	Ground Floor Left 54 Bedford Road Aberde	1	51.3	52.8	51.3	53.0
905996	Ground Floor Right 56 Bedford Road Aberd	1	49.7	51.3	49.8	51.4
905997	First Floor Right 58 Bedford Road Aberde	1	49.5	51.0	49.6	51.1
905998	46 Bedford Road Aberdeen Ab24 3lh	1	64.5	66.1	64.5	66.4
905999	First Floor Right 42 Bedford Road Aberde	1	49.2	51.2	49.4	51.3
906000	Ground Floor Right 40 Bedford Road Aberd	1	53.7	55.4	53.8	55.6
906001	Ground Floor Right 34 Bedford Road Aberd	1	49.2	51.1	49.3	51.1
906002	30 Bedford Road Aberdeen	1	49.7	51.6	49.8	51.6
906003	First Floor Left 20 Bedford Road Aberdee	1	48.8	50.8	48.9	50.8
906004	16 Bedford Road Aberdeen Ab24 3le	1	49.3	51.0	49.5	51.0
906005	12 Bedford Road Aberdeen Ab24 3le	1	48.8	50.8	48.9	50.7
906007	Flat F 8 BEDFORD ROAD ABERDEEN AB24 3LE	1	49.3	51.2	49.4	51.2
906008	Flat C 6 BEDFORD ROAD ABERDEEN AB24 3LE	1	49.9	51.8	50.0	51.7
906009	Flat F 4 BEDFORD ROAD ABERDEEN AB24 3LE	1	50.1	52.0	50.1	52.0
906010	Second Floor Left 62 Elmbank Terrace Abe	1	69.6	71.2	69.8	71.3
906011	Second Floor Left 60 Elmbank Terrace Abe	1	67.7	69.5	67.9	69.6
906012	First Floor Left 59 Elmbank Terrace Aber	1	67.2	69.0	67.3	69.1
906013	Ground Floor Left 58 Elmbank Terrace Abe	1	51.7	53.7	51.8	53.7
906014	First Floor Left 56 Elmbank Terrace Aber	1	48.6	50.8	48.6	50.7
906015	5 Erskine Street Aberdeen Ab24 3np	1	54.9	57.1	55.0	57.1
906016	9 Erskine Street Aberdeen Ab24 3np	1	47.5	49.6	47.5	49.7
906017	Flat B 11 ERSKINE STREET ABERDEEN AB24 3	1	46.6	48.6	46.8	48.7
906018	Flat B 13 ERSKINE STREET ABERDEEN AB24 3	1	46.9	48.9	47.2	49.2
906019	17 Erskine Street Aberdeen Ab24 3np	1	50.5	52.4	50.6	52.4
906020	23 Erskine Street Aberdeen Ab24 3np	1	50.0	51.8	50.1	51.8
906021	Ground Floor Left 35 Erskine Street Aber	1	46.6	48.8	46.9	49.0

Ref.	Address	Number of Dwellings	2020 DM	2035 DM	2020 DS	2035 DS
906022	Flat D 41 ERSKINE STREET ABERDEEN AB24 3	1	47.5	49.1	47.9	49.5
906023	Ground Floor Left 47 Erskine Street Aber	1	45.9	47.6	46.1	47.7
906024	Ground Floor Left 53 Erskine Street Aber	1	51.0	52.7	51.5	53.0
906025	Ground Floor Flat 57 Erskine Street Aber	1	48.3	49.6	48.7	50.1
906026	First Floor Left 59 Erskine Street Aberd	1	54.7	56.3	54.7	56.6
906027	Ground Floor Left 57 Bedford Place Aberd	1	52.5	54.1	52.8	54.4
906028	Ground Floor Flat 55 Bedford Place Aberd	1	64.0	65.6	64.0	66.0
906060	Flat 26 Cedar Court Ashgrove Road Aberde	1	63.6	65.6	63.7	65.7
906061	Flat 6 Cedar Court Ashgrove Road Aberdee	1	52.4	53.2	51.8	52.7
906068	13a Erskine Street Aberdeen Ab24 3np	1	47.8	49.8	47.8	49.7
906080	5 Belmont Gardens Aberdeen Ab25 3ga	1	49.6	50.2	49.5	50.2
906081	3 Belmont Gardens Aberdeen Ab25 3ga	1	56.1	57.0	56.1	56.9
906082	1 Belmont Gardens Aberdeen Ab25 3ga	1	65.6	65.6	68.8	69.4
906083	15 Belmont Gardens Aberdeen Ab25 3ga	1	51.1	51.8	50.9	51.5
906084	16 Belmont Gardens Aberdeen Ab25 3ga	1	50.2	50.7	50.3	50.9
906086	19 Belmont Gardens Aberdeen Ab25 3ga	1	61.4	61.1	64.1	64.7
906087	23 Belmont Gardens Aberdeen Ab25 3ga	1	58.8	59.5	59.1	59.9
906089	24 Belmont Gardens Aberdeen Ab25 3ga	1	58.6	59.2	58.4	59.2
906090	25 Belmont Gardens Aberdeen Ab25 3ga	1	51.3	52.2	50.9	51.7
906092	27 Belmont Gardens Aberdeen Ab25 3ga	1	67.9	68.5	68.8	69.5
906093	96 Bedford Place Aberdeen	1	66.1	67.7	66.1	68.0
906095	68 Picktillum Place Aberdeen Ab25 3aw	1	59.7	60.0	72.4	73.0
906096	86 Picktillum Place Aberdeen Ab25 3aw	1	58.5	58.8	72.7	73.4
906097	92 Picktillum Place Aberdeen Ab25 3aw	1	58.7	59.3	73.0	73.7
906098	108 Picktillum Place Aberdeen Ab25 3aw	1	59.7	60.0	73.2	74.0
906099	120 Picktillum Place Aberdeen Ab25 3aw	1	58.0	57.9	71.8	72.5
906100	Flat B 24 BEDFORD ROAD ABERDEEN AB24 3LE	1	48.3	50.2	48.4	50.2
906101	4 Kittybrewster Square Aberdeen Ab25 3db	1	52.0	52.3	51.9	52.7
906102	17 Kittybrewster Square Aberdeen Ab25 3d	1	66.7	66.7	72.4	73.0
906103	19 Kittybrewster Square Aberdeen Ab25 3d	1	64.2	64.4	73.0	73.5
906104	28 Kittybrewster Square Aberdeen Ab25 3d	1	55.2	55.6	68.1	68.6
906106	111 Kittybrewster Square Aberdeen Ab25 3	1	52.5	52.7	57.9	58.5
906107	106 Kittybrewster Square Aberdeen Ab25 3	1	55.5	55.7	59.2	59.6
906108	96 Kittybrewster Square Aberdeen Ab25 3d	1	73.0	72.8	72.4	74.4
906109	87 Kittybrewster Square Aberdeen Ab25 3d	1	50.6	50.9	54.2	55.0
906110	70 Kittybrewster Square Aberdeen Ab25 3d	1	72.9	72.7	72.3	74.3
906111	65 Kittybrewster Square Aberdeen Ab25 3d	1	64.2	64.4	72.3	73.2
906112	50 Kittybrewster Square Aberdeen Ab25 3d	1	49.5	50.0	69.7	70.3
906113	41 Kittybrewster Square Aberdeen Ab25 3d	1	54.8	55.1	72.2	72.6
906115	Ground Floor Flat St Clair House 34 Hutc	1	58.1	61.3	58.2	60.9
906116	20 Ivory Court Hutcheon Street Aberdeen	1	61.8	65.0	61.9	64.6
906117	2 Ivory Court Hutcheon Street Aberdeen A	1	61.6	64.8	61.7	64.5

Ref.	Address	Number of Dwellings	2020 DM	2035 DM	2020 DS	2035 DS
906118	First Floor Right 72a Hutcheon Street Ab	1	48.9	50.9	49.0	51.0
906119	72a Hutcheon Street Aberdeen	1	71.8	74.8	72.1	75.1
906121	Flat F 78 HUTCHEON STREET ABERDEEN AB25	1	62.9	65.8	63.1	66.2
906122	Flat 3 430 GEORGE STREET ABERDEEN AB25 3	1	51.8	54.1	51.9	54.3
906127	442 George Street Aberdeen Ab25 3xe	1	50.0	51.3	50.1	51.1
906129	Ground Floor Right 470 George Street Abe	1	50.3	51.5	50.4	51.3
906130	Attic Floor Left 478 George Street Aberd	1	50.4	51.7	50.5	51.5
906131	Attic Floor Right 484 George Street Aber	1	50.6	51.9	50.8	51.7
906132	488 George Street Aberdeen	1	50.2	51.5	50.3	51.3
906133	Ground Floor Right 4 Charles Street Aber	1	50.0	51.4	50.0	51.1
906134	Attic Floor Right 6 Charles Street Aberd	1	50.3	51.9	50.4	51.9
906136	Ground Floor Right 468 George Street Abe	1	49.2	50.6	49.4	50.6
906140	11 Ivory Court Hutcheon Street Aberdeen	1	58.1	61.0	58.2	60.7
906148	508 - 510 George Street Aberdeen Ab25 3x	1	49.6	50.9	49.8	50.7
906149	512 George Street Aberdeen	1	50.0	51.2	50.1	51.0
906151	518 George Street Aberdeen Ab25 3xj	1	50.3	51.5	50.4	51.2
906152	524 Bar 524 George Street Aberdeen Ab25	1	50.9	52.2	51.0	52.0
906153	32 - 36 Fraser Place Aberdeen Ab25 3ty	1	47.9	49.3	47.9	49.2
906157	25 Charles Street Aberdeen Ab25 3tu	1	47.1	48.8	47.2	48.7
906158	Kercallie Cottage 8 Charles Place Aberde	1	48.8	50.2	48.7	50.0
906159	5 Charles Street Aberdeen Ab25 3tu	1	49.1	50.4	49.2	50.3
906166	2 Powis Place Aberdeen Ab25 3tx	1	49.3	51.9	49.4	51.8
906181	26 Elmbank Terrace Aberdeen Ab24 3pd	1	57.1	59.0	57.2	58.9
906182	25 Elmbank Terrace Aberdeen Ab24 3pd	1	56.6	58.4	56.7	58.5
906183	24 Elmbank Terrace Aberdeen Ab24 3pd	1	47.9	49.6	48.1	49.6
906184	23 Elmbank Terrace Aberdeen Ab24 3pd	1	47.8	50.2	47.9	50.1
906185	22 Elmbank Terrace Aberdeen Ab24 3pd	1	47.2	49.2	47.3	49.1
906186	21 Elmbank Terrace Aberdeen Ab24 3pd	1	54.6	56.5	54.6	56.5
906187	Flat 3 20 ELMBANK TERRACE ABERDEEN AB24	1	48.3	50.4	48.3	50.4
906188	Flat 1 19 ELMBANK TERRACE ABERDEEN AB24	1	47.3	49.1	47.4	49.1
906189	3 Elmbank Road Aberdeen	1	48.1	50.5	48.3	50.8
906190	1 Elmfield Terrace Aberdeen Ab24 3ny	1	47.3	49.8	47.5	49.8
906191	Flat B 8 ELMBANK ROAD ABERDEEN AB24 3PJ	1	50.3	52.3	50.4	52.3
906192	First Floor Left 2 Elmbank Road Aberdeen	1	51.6	54.2	51.9	54.5
906193	14 Elmbank Terrace Aberdeen	1	51.3	53.6	51.3	53.6
906194	13 Elmbank Terrace Aberdeen	1	50.7	53.1	50.8	53.0
906195	12 Elmbank Terrace Aberdeen	1	49.5	51.8	49.6	51.9
906196	1 Froghall Avenue Aberdeen	1	49.9	52.5	49.9	52.4
906197	Flat E 3 FROGHALL AVENUE ABERDEEN AB24 3	1	49.3	52.0	49.4	51.9

Ref.	Address	Number of Dwellings	2020 DM	2035 DM	2020 DS	2035 DS
906198	Flat A 5 FROGHALL AVENUE ABERDEEN AB24 3	1	49.2	51.9	49.3	51.9
906199	Flat F 7 FROGHALL AVENUE ABERDEEN AB24 3	1	48.1	50.8	48.2	50.7
906200	Flat F 10 FROGHALL AVENUE ABERDEEN AB24	1	47.2	50.3	47.2	50.1
906201	8 Froghall Avenue Aberdeen	1	47.9	50.3	47.9	50.2
906202	6 Froghall Avenue Aberdeen	1	46.6	49.3	46.7	49.2
906203	4 Froghall Avenue Aberdeen	1	47.0	50.0	47.0	49.8
906204	Flat D 2 FROGHALL AVENUE ABERDEEN AB24 3	1	48.8	51.7	48.9	51.6
906205	Flat E 11 ELMBANK TERRACE ABERDEEN AB24	1	55.8	58.0	55.9	58.1
906206	Flat A 10 ELMBANK TERRACE ABERDEEN AB24	1	55.9	58.1	56.1	58.4
906207	Flat B 42 FROGHALL TERRACE ABERDEEN AB24	1	54.3	56.7	54.4	56.7
906208	40 Froghall Terrace Aberdeen	1	49.6	52.1	49.7	52.1
906209	Flat F 1 FROGHALL GARDENS ABERDEEN AB24	1	50.1	52.0	50.3	52.0
906210	Flat E 2 FROGHALL GARDENS ABERDEEN AB24	1	49.3	51.2	49.5	51.3
906234	57 Froghall Terrace Aberdeen Ab24 3jp	1	54.8	56.9	54.9	57.0
906235	Flat 1 55 FROGHALL TERRACE ABERDEEN AB24	1	47.4	49.3	47.6	49.4
906244	First Floor Right 79 Jute Street Aberdee	1	47.5	50.0	47.5	49.8
906320	3 Fraser Road Aberdeen Ab25 3ud	1	58.8	61.9	59.0	62.3
906321	5 Fraser Road Aberdeen Ab25 3ud	1	56.6	59.7	56.8	60.1
906322	Ground Floor Right 7 Fraser Road Aberdee	1	54.3	57.4	54.5	57.7
906323	Flat F 11 FRASER ROAD ABERDEEN AB25 3UD	1	49.4	52.1	49.4	52.8
906324	Ground Floor Right 13 Fraser Road Aberde	1	51.4	54.3	51.6	54.5
906325	Ground Floor Left 15 Fraser Road Aberdee	1	49.2	52.2	49.4	52.3
906326	17 Fraser Road Aberdeen Ab25 3ud	1	50.2	53.0	50.3	53.2
906327	19 Fraser Road Aberdeen Ab25 3ud	1	50.0	52.8	50.1	52.9
906332	Second Floor Right 445 George Street Abe	1	65.6	68.8	65.9	69.2
906333	Flat 2 491 GEORGE STREET ABERDEEN AB25 3	1	49.3	50.7	49.3	50.5
906335	499 George Street Aberdeen Ab25 3yb	1	49.3	50.5	49.4	50.4
906336	501 George Street Aberdeen Ab25 3yb	1	49.6	50.8	49.7	50.6
906339	Azelia 513 GEORGE STREET ABERDEEN AB25 3	1	50.2	51.4	50.3	51.2
906341	613 George Street Aberdeen Ab25 3yh	1	49.7	50.8	49.8	50.7
906342	Second Floor Right 607 George Street Abe	1	49.4	50.5	49.5	50.4
906343	603 George Street Aberdeen Ab25 3yh	1	49.8	50.9	49.9	50.8
906344	Flat 4 10 FRASER STREET ABERDEEN	1	48.4	49.6	48.5	49.5

Ref.	Address	Number of Dwellings	2020 DM	2035 DM	2020 DS	2035 DS
	AB25 3X					
906345	Flat 4 8 FRASER STREET ABERDEEN AB25 3XS	1	48.6	49.8	48.7	49.7
906346	Flat 2 6 FRASER STREET ABERDEEN AB25 3XS	1	49.6	50.9	49.7	50.7
906347	Flat 5 2 FRASER STREET ABERDEEN AB25 3XS	1	49.8	50.7	49.9	50.5
906349	581 George Street Aberdeen Ab25 3xr	1	50.1	51.1	50.1	50.9
906350	587b George Street Aberdeen Ab25 3xr	1	49.2	50.3	49.3	50.1
906352	Attic Floor Right 13 Fraser Street Aberd	1	46.3	47.5	46.2	47.3
906354	9 Fraser Street Aberdeen	1	48.9	50.1	48.9	49.9
906355	Ground Floor Right 7 Fraser Street Aberd	1	49.9	51.1	50.0	51.1
906356	3 Fraser Street Aberdeen	1	48.8	49.7	48.9	49.7
906357	569 George Street Aberdeen Ab25 3xx	1	50.9	51.9	51.0	51.6
906358	Second Floor Flat 553 George Street Aber	1	50.2	51.2	50.4	51.1
906359	549 George Street Aberdeen Ab25 3xx	1	50.9	52.0	51.1	51.9
906360	Second Floor Flat 545 George Street Aber	1	50.4	51.5	50.6	51.3
906361	First Floor Flat 539 George Street Aberd	1	50.2	51.2	50.3	51.1
906376	638 George Street Aberdeen Ab25 3xn	1	53.0	55.0	53.1	55.0
906377	634 George Street Aberdeen Ab25 3xn	1	52.7	54.3	52.8	54.3
906378	630 George Street Aberdeen Ab25 3xn	1	55.1	56.9	55.2	56.9
906379	626 George Street Aberdeen Ab25 3xn	1	54.9	56.7	55.0	56.7
906380	Ground Floor Flat 622 George Street Aber	1	52.3	53.9	52.4	54.0
906381	620 George Street Aberdeen Ab25 3xn	1	50.6	51.9	50.6	51.7
906382	614 George Street Aberdeen Ab25 3xn	1	50.3	51.5	50.4	51.4
906383	602 George Street Aberdeen Ab25 3xn	1	49.4	50.6	49.5	50.4
906384	600 George Street Aberdeen Ab25 3xn	1	49.7	50.8	49.8	50.6
906385	596 George Street Aberdeen Ab25 3xn	1	49.3	50.4	49.4	50.1
906386	2 Powis Lane Aberdeen Ab25 3xy	1	51.0	52.5	51.1	52.5
906387	582 George Street Aberdeen Ab25 3xu	1	50.3	51.4	50.4	51.2
906388	586 George Street Aberdeen Ab25 3xu	1	48.5	49.7	48.6	49.6
906389	Flat A 574 GEORGE STREET ABERDEEN AB25 3	1	51.4	52.3	51.4	52.0
906390	Second Floor Left 566 George Street Aber	1	51.2	52.1	51.3	51.9
906391	562 George Street Aberdeen Ab25 3xu	1	51.0	51.9	51.1	51.7
906393	Flat 1 4 STEPHEN PLACE ABERDEEN AB25 3XW	1	50.7	51.7	50.8	51.5
906394	570 George Street Aberdeen	1	49.0	50.3	49.1	50.2
906395	Flat 2 1 STEPHEN PLACE ABERDEEN AB25 3XW	1	48.4	49.7	48.5	49.6
906396	3 Stephen Place Aberdeen Ab25 3xw	1	48.8	50.1	48.8	50.0
906397	First Floor Flat 544 George Street Aberd	1	49.8	50.9	49.9	50.7
906398	Second Floor Right 534 George Street Abe	1	49.8	50.9	50.0	50.7
906399	530 - 532 George Street Aberdeen Ab25 3x	1	50.0	51.2	50.0	50.9
906404	13 Powis Place Aberdeen	1	70.5	72.6	70.6	72.8

Ref.	Address	Number of Dwellings	2020 DM	2035 DM	2020 DS	2035 DS
906405	Flat B 15 POWIS PLACE ABERDEEN AB25 3TR	1	50.3	52.8	50.4	52.8
906406	19 Powis Place Aberdeen Ab25 3tr	1	61.3	63.5	61.4	63.6
906411	31 Powis Place Aberdeen Ab25 3ts	1	70.9	73.1	71.0	73.2
906412	33 Powis Place Aberdeen	1	70.9	73.1	71.0	73.2
906413	Flat D 35 POWIS PLACE ABERDEEN AB25 3TS	1	50.1	52.6	50.2	52.6
906414	37 Powis Place Aberdeen	1	59.3	61.4	59.4	61.5
906415	Flat G 41 POWIS PLACE ABERDEEN AB25 3TS	1	50.6	53.1	50.7	52.9
906416	Flat D 41 POWIS PLACE ABERDEEN AB25 3TS	1	70.6	72.7	70.7	72.8
906417	43f Powis Place Aberdeen Ab25 3ts	1	70.6	72.7	70.7	72.8
906418	45b Powis Place Aberdeen Ab25 3ts	1	70.7	72.7	70.8	72.8
906419	47d Powis Place Aberdeen Ab25 3ts	1	70.7	72.7	70.8	72.8
906420	51 Powis Place Aberdeen Ab25 3ts	1	70.6	72.7	70.7	72.8
906421	First Floor Right 53a Powis Place Aberde	1	64.1	66.2	64.2	66.3
906422	57 Powis Place Aberdeen Ab25 3tt	1	67.5	69.6	67.6	69.7
906423	61c Powis Place Aberdeen Ab25 3tt	1	67.2	69.3	67.3	69.4
906424	65c Powis Place Aberdeen Ab25 3tt	1	72.6	74.7	72.7	74.8
906441	4 Powis Lane Aberdeen Ab25 3xy	1	50.3	51.9	50.4	51.9
906446	Flat C 485 GEORGE STREET ABERDEEN AB25 3	1	51.3	53.2	51.4	53.3
906448	487 George Street Aberdeen	1	49.8	51.1	49.8	50.9
906449	114 Fraser Court Aberdeen Ab25 3uz	1	49.2	52.6	50.2	52.7
906457	60 Fraser Court Aberdeen Ab25 3ug	1	53.0	56.1	53.2	56.4
906459	16 Fraser Court Aberdeen Ab25 3ug	1	63.3	66.5	63.6	66.9
906465	12 Fraser Court Aberdeen Ab25 3ug	1	66.6	69.8	66.9	70.2
906470	85 Fraser Court Aberdeen Ab25 3ug	1	52.2	55.2	52.4	55.5
906474	141 Fraser Court Aberdeen Ab25 3uz	1	48.3	51.2	48.4	51.2
906477	19 Canal Place Aberdeen Ab24 3hg	1	53.4	56.1	53.3	56.1
906478	Flat A 3 POWIS PLACE ABERDEEN AB25 3TR	1	49.8	52.5	49.9	52.4
906479	Flat E 1 POWIS PLACE ABERDEEN AB25 3TR	1	49.7	52.3	49.8	52.3
906480	Flat F 18 POWIS PLACE ABERDEEN AB25 3TX	1	49.9	52.7	50.0	52.6
906481	Flat F 20 POWIS PLACE ABERDEEN AB25 3TX	1	67.2	69.3	67.3	69.4
906482	Flat A 22 POWIS PLACE ABERDEEN AB25 3TX	1	68.2	70.3	68.3	70.4
906483	Flat H 24 POWIS PLACE ABERDEEN AB25 3TX	1	68.0	70.1	68.1	70.2
906484	Flat A 26 POWIS PLACE ABERDEEN AB25 3TX	1	67.5	69.6	67.6	69.7
906485	28 Powis Place Aberdeen	1	67.5	69.6	67.6	69.7

Ref.	Address	Number of Dwellings	2020 DM	2035 DM	2020 DS	2035 DS
906486	Flat B 30 POWIS PLACE ABERDEEN AB25 3TX	1	69.6	71.7	69.7	71.8
906487	32 Powis Place Aberdeen	1	71.2	73.3	71.3	73.4
906488	Flat E 34 POWIS PLACE ABERDEEN AB25 3TX	1	67.2	69.3	67.3	69.4
906490	Flat F 36 POWIS PLACE ABERDEEN AB25 3TX	1	69.1	71.1	69.2	71.2
906504	Flat B 12 FRASER PLACE ABERDEEN AB25 3TY	1	50.0	51.1	50.0	50.8
906507	16 Fraser Place Aberdeen Ab25 3ty	1	50.1	51.2	50.2	51.0
906509	444 George Street Aberdeen Ab25 3xe	1	51.4	53.7	51.5	53.9
906510	Flat B 24 FRASER ROAD ABERDEEN AB25 3UH	1	48.7	50.0	48.8	49.9
906511	Flat A 26 FRASER ROAD ABERDEEN AB25 3UH	1	49.3	51.4	49.3	52.1
906513	Attic Floor Flat 550 George Street Aberd	1	50.4	51.4	50.5	51.2
906515	Flat B 38 POWIS PLACE ABERDEEN AB25 3TX	1	67.3	69.4	67.4	69.5
906516	Flat B 5 POWIS LANE ABERDEEN AB25 3XY	1	50.3	52.0	50.6	52.1
906524	69 Powis Place Aberdeen	1	67.9	70.1	68.0	70.2
906581	3 Powis Terrace Aberdeen Ab25 3pp	1	72.5	74.6	72.6	74.7
906582	8 Calsayseat Road Aberdeen	1	51.3	53.2	51.4	53.2
906583	10 Calsayseat Road Aberdeen	1	47.9	49.3	48.1	49.5
906584	12 Calsayseat Road Aberdeen Ab25 3uy	1	51.0	52.6	51.1	52.7
906585	14 Calsayseat Road Aberdeen Ab25 3uy	1	47.8	49.3	47.9	49.3
906586	16 Calsayseat Road Aberdeen Ab25 3uy	1	50.5	52.0	50.6	51.9
906587	18 Calsayseat Road Aberdeen Ab25 3uy	1	49.6	51.2	49.7	51.2
906588	103 Leslie Terrace Aberdeen Ab25 3xd	1	48.8	50.3	48.7	50.2
906589	101 Leslie Terrace Aberdeen Ab25 3xd	1	51.5	53.1	51.6	53.0
906590	27 Calsayseat Road Aberdeen Ab25 3uy	1	48.4	50.1	48.8	49.9
906591	99 Leslie Terrace Aberdeen Ab25 3xb	1	47.5	48.6	47.6	48.6
906592	97 Leslie Terrace Aberdeen Ab25 3xb	1	47.2	48.5	47.2	48.4
906593	94 Leslie Terrace Aberdeen Ab25 3xb	1	47.3	48.6	47.3	48.4
906594	92 Leslie Terrace Aberdeen Ab25 3xb	1	46.9	48.1	46.9	48.1
906595	90 Leslie Terrace Aberdeen Ab25 3xb	1	47.5	48.9	47.5	48.7
906596	89a Leslie Terrace Aberdeen Ab25 3xb	1	47.0	48.5	47.0	48.4
906597	84 Leslie Terrace Aberdeen Ab25 3xb	1	47.1	48.7	47.1	48.6
906598	82 Leslie Terrace Aberdeen	1	47.8	49.1	47.7	49.2
906599	First Floor Right 81 Leslie Terrace Aber	1	46.7	48.3	46.7	48.2
906600	79 Leslie Terrace Aberdeen	1	46.5	48.0	46.4	47.9
906601	78c Leslie Terrace Aberdeen Ab25 3xb	1	46.1	47.6	46.2	47.6
906602	Flat E 8 LAMOND PLACE ABERDEEN AB25 3UT	1	48.3	49.5	48.3	49.5
906603	6 Lamond Place Aberdeen	1	47.1	48.4	47.2	48.4

Ref.	Address	Number of Dwellings	2020 DM	2035 DM	2020 DS	2035 DS
906605	2e Lamond Place Aberdeen Ab25 3ut	1	49.6	51.0	49.8	50.9
906606	First Floor Left 28 Jamaica Street Aberd	1	48.0	49.3	48.1	49.2
906607	Ground Floor Left 26 Jamaica Street Aber	1	48.0	49.3	48.1	49.2
906608	20 Jamaica Street Aberdeen Ab25 3xa	1	48.0	49.4	48.1	49.3
906609	First Floor Flat 16 Jamaica Street Aberd	1	48.2	49.5	48.3	49.4
906610	12 Jamaica Street Aberdeen	1	48.4	49.7	48.5	49.7
906611	Attic Floor Right 6 Jamaica Street Aberd	1	48.5	49.8	48.5	49.7
906612	2 Jamaica Street Aberdeen Ab25 3xa	1	54.3	55.8	54.4	55.8
906613	19b Calsayseat Road Aberdeen Ab25 3uy	1	53.5	55.1	53.6	55.0
906614	21 Calsayseat Road Aberdeen Ab25 3uy	1	52.8	54.3	52.9	54.2
906615	13 Calsayseat Road Aberdeen Ab25 3uy	1	56.7	58.4	56.8	58.4
906616	11 Calsayseat Road Aberdeen Ab25 3uy	1	58.1	59.8	58.2	59.8
906617	Attic Floor Flat 5 Calsayseat Road Aberd	1	57.5	59.5	57.6	59.6
906619	First Floor Flat 1 Calsayseat Road Aberd	1	58.3	60.3	58.4	60.4
906623	Flat B 679 GEORGE STREET ABERDEEN AB25 3	1	50.3	51.6	50.4	51.5
906624	Flat C 673 GEORGE STREET ABERDEEN AB25 3	1	50.1	51.4	50.2	51.3
906625	Flat A 671 GEORGE STREET ABERDEEN AB25 3	1	50.6	51.7	50.6	51.5
906626	Flat E 659 GEORGE STREET ABERDEEN AB25 3	1	50.6	51.7	50.7	51.7
906627	Attic Floor Left 9 Jamaica Street Aberde	1	49.4	50.9	49.5	50.9
906628	13 Jamaica Street Aberdeen Ab25 3ux	1	48.8	50.4	48.9	50.4
906629	19 Jamaica Street Aberdeen Ab25 3ux	1	48.1	49.3	48.1	49.2
906630	Flat C 23 JAMAICA STREET ABERDEEN AB25 3	1	48.4	49.7	48.4	49.7
906631	27 Jamaica Street Aberdeen Ab25 3ux	1	48.4	49.8	48.5	49.7
906632	31c Jamaica Street Aberdeen Ab25 3ux	1	48.7	50.0	48.7	50.0
906633	Flat E 33 JAMAICA STREET ABERDEEN AB25 3	1	48.5	49.8	48.6	49.7
906634	35 Jamaica Street Aberdeen Ab25 3ux	1	48.3	49.6	48.5	49.5
906635	Flat 1 2 MILLBANK PLACE ABERDEEN AB25 3Y	1	48.7	50.0	48.9	50.0
906636	Ground Floor Left 5 Millbank Place Aberd	1	48.8	49.9	48.7	49.9
906637	Flat 2 22 STAFFORD STREET ABERDEEN AB25	1	45.3	46.9	45.4	46.9
906638	Flat A 1 LAMOND PLACE ABERDEEN AB25 3UT	1	47.6	48.9	47.5	48.9
906639	First Floor Left 5 Lamond Place Aberdeen	1	47.4	49.0	47.4	48.9
906640	7 Lamond Place Aberdeen Ab25 3ut	1	46.2	47.6	46.2	47.5
906641	17 Lamond Place Aberdeen	1	50.4	51.5	50.9	51.9
906642	Flat A 19 LAMOND PLACE ABERDEEN AB25 3UT	1	47.7	49.1	47.6	48.9
906643	Flat B 36 STAFFORD STREET ABERDEEN AB25	1	49.9	51.0	50.2	51.2

Ref.	Address	Number of Dwellings	2020 DM	2035 DM	2020 DS	2035 DS
906644	Flat D 32 STAFFORD STREET ABERDEEN AB25	1	46.9	48.0	46.8	48.0
906646	Flat 5 20 STAFFORD STREET ABERDEEN AB25	1	47.4	48.8	47.5	48.8
906647	Flat 5 16 STAFFORD STREET ABERDEEN AB25	1	47.3	48.7	47.4	48.6
906648	Flat 3 14 STAFFORD STREET ABERDEEN AB25	1	49.0	50.4	49.1	50.4
906649	24 Stafford Street Aberdeen	1	45.4	47.0	45.4	46.9
906650	10 Stafford Street Aberdeen Ab25 3uq	1	47.9	49.2	47.9	49.1
906651	14 Millbank Place Aberdeen Ab25 3yf	1	46.8	48.1	46.8	48.0
906653	Flat F 6 STAFFORD STREET ABERDEEN AB25 3	1	48.8	50.0	48.7	49.9
906654	4 Stafford Street Aberdeen	1	48.0	49.3	48.2	49.2
906655	Flat 2 2 STAFFORD STREET ABERDEEN AB25 3	1	48.4	49.5	48.5	49.3
906656	First Floor Flat 625 George Street Aberd	1	48.5	49.6	48.6	49.4
906658	Flat 2 67 POWIS PLACE ABERDEEN AB25 3TT	1	72.7	74.8	72.8	74.9
906659	654 George Street Aberdeen Ab25 3xn	1	62.3	64.4	62.4	64.5
906660	648 George Street Aberdeen Ab25 3xn	1	58.9	60.9	59.0	61.0
906661	642 George Street Aberdeen Ab25 3xn	1	53.7	55.6	53.8	55.6
906663	Flat 7 13 STAFFORD STREET ABERDEEN AB25	1	48.4	49.7	48.3	49.5
906664	Flat 7 15 STAFFORD STREET ABERDEEN AB25	1	47.5	49.0	47.5	48.9
906665	Flat 2 17 STAFFORD STREET ABERDEEN AB25	1	47.5	49.1	47.5	49.0
906666	Flat 1 19 STAFFORD STREET ABERDEEN AB25	1	49.8	51.1	49.8	51.1
906667	Flat 7 21 STAFFORD STREET ABERDEEN AB25	1	49.1	50.5	49.2	50.6
906668	Flat B 14 MILLBANK LANE ABERDEEN AB25 3Y	1	49.2	50.6	49.2	50.5
906671	Flat 7 16 FRASER STREET ABERDEEN AB25 3X	1	49.4	50.7	49.3	50.6
906672	First Floor Left 14 Fraser Street Aberde	1	47.5	48.7	47.5	48.6
906673	Flat 2 12 FRASER STREET ABERDEEN AB25 3X	1	48.8	50.0	48.8	49.9
906674	Second Floor Left 15 Fraser Street Aberd	1	46.0	47.4	46.0	47.2
906677	First Floor Right 57 Holland Street Aber	1	47.6	49.9	47.6	49.8
906681	39 Holland Street Aberdeen	1	47.7	50.1	47.7	49.9
906682	Ground Floor Right 37 Holland Street Abe	1	48.1	50.6	48.2	50.5
906687	Flat D 6 HOLLAND STREET ABERDEEN AB25 3U	1	56.1	59.0	56.3	59.4
906688	Flat 1 8 HOLLAND STREET ABERDEEN AB25 3U	1	54.3	57.1	54.5	57.5

Ref.	Address	Number of Dwellings	2020 DM	2035 DM	2020 DS	2035 DS
906689	Attic Floor Left 18 Holland Street Aberd	1	52.0	54.7	52.2	55.0
906690	First Floor Left 20 Holland Street Aberd	1	47.3	50.3	47.3	50.1
906691	First Floor Left 22 Holland Street Aberd	1	46.8	49.8	46.8	49.7
906692	Ground Floor Left 24 Holland Street Aber	1	46.8	49.4	46.7	49.3
906693	Flat 4 107 BERRYDEN ROAD ABERDEEN AB25 3	1	72.9	73.5	73.5	74.2
906695	Flat 5 2 ELM PLACE ABERDEEN AB25 3SW	1	69.3	70.0	68.3	69.0
906696	Flat 4 4 ELM PLACE ABERDEEN AB25 3SW	1	67.1	68.3	65.6	66.8
906697	3 Elm Place Aberdeen Ab25 3sn	1	49.0	50.0	48.7	49.8
906699	95 Berryden Road Aberdeen Ab25 3sh	1	49.5	50.5	49.2	50.3
906700	93 Berryden Road Aberdeen Ab25 3sh	1	49.2	50.2	48.8	50.0
906701	91 Berryden Road Aberdeen Ab25 3sh	1	48.8	49.9	48.4	49.5
906702	4 Chestnut Row Aberdeen Ab25 3sd	1	48.8	49.8	48.5	49.5
906703	9 Chestnut Row Aberdeen Ab25 3se	1	47.4	48.6	47.1	48.5
906704	7 Chestnut Row Aberdeen Ab25 3se	1	58.7	59.4	58.0	58.8
906705	3a Chestnut Row Aberdeen Ab25 3se	1	49.5	50.6	49.1	50.2
906706	81 Berryden Road Aberdeen Ab25 3sf	1	49.5	50.5	49.1	50.2
906707	79 Berryden Road Aberdeen Ab25 3sf	1	49.4	50.5	49.0	50.1
906720	41 Millbank Lane Aberdeen Ab25 3yg	1	49.6	50.7	49.7	50.6
906746	39 Belmont Gardens Aberdeen Ab25 3ga	1	67.1	67.7	67.1	67.8
906748	6 Holland Place Aberdeen Ab25 3ud	1	48.9	51.4	49.2	51.5
906750	Flat J 11 STAFFORD STREET ABERDEEN AB25	1	48.2	49.5	48.3	49.5
906758	Flat D 30 HOLLAND STREET ABERDEEN AB25 3	1	47.6	50.4	47.6	50.3
906760	Flat B 28 HOLLAND STREET ABERDEEN AB25 3	1	47.6	50.4	47.7	50.0
906761	Flat A 26 HOLLAND STREET ABERDEEN AB25 3	1	47.5	50.1	47.5	50.0
906762	2 Bob Cooney Court Aberdeen Ab25 3sp	1	50.1	51.7	50.0	51.7
906763	53 Bob Cooney Court Aberdeen Ab25 3sp	1	54.3	55.4	58.1	59.4
906769	10 Bob Cooney Court Aberdeen Ab25 3sp	1	49.0	51.2	49.6	51.2
906770	19 Bob Cooney Court Aberdeen Ab25 3sp	1	48.4	50.6	48.4	50.6
906771	23 Bob Cooney Court Aberdeen Ab25 3sp	1	48.6	50.9	48.4	50.7
906772	37 Bob Cooney Court Aberdeen Ab25 3sp	1	49.7	52.2	50.1	52.8
906773	43 Bob Cooney Court Aberdeen Ab25 3sp	1	49.9	52.6	50.0	52.6
906778	59 Harris Drive Aberdeen Ab24 2tf	1	47.4	48.9	47.6	48.7
906779	43 Harris Drive Aberdeen Ab24 2tf	1	47.5	49.1	47.7	48.9
906780	27 Harris Drive Aberdeen Ab24 2tf	1	47.8	49.5	48.0	49.4
906782	13 Harris Drive Aberdeen Ab24 2tf	1	69.6	70.7	69.8	70.8
906783	69 Tillydrone Avenue Aberdeen Ab24 2te	1	68.9	70.1	69.1	70.2
906784	47 Tillydrone Avenue Aberdeen Ab24 2te	1	65.3	66.4	65.5	66.5
906786	41 Tillydrone Avenue Aberdeen Ab24 2te	1	66.6	67.7	66.8	67.8

Ref.	Address	Number of Dwellings	2020 DM	2035 DM	2020 DS	2035 DS
906787	70 Wingate Place Aberdeen Ab24 2td	1	48.5	50.3	48.7	50.1
906788	116 - 130 Wingate Place Aberdeen	1	47.8	49.5	48.0	49.2
906789	108 Wingate Place Aberdeen Ab24 2td	1	45.6	46.8	45.8	46.7
906790	116 Wingate Place Aberdeen Ab24 2td	1	45.5	46.7	45.7	46.6
906791	31 Tillydrone Avenue Aberdeen Ab24 2te	1	65.7	66.8	65.9	66.9
906792	13 Tillydrone Avenue Aberdeen Ab24 2te	1	69.0	70.1	69.2	70.2
906793	7 Tillydrone Avenue Aberdeen Ab24 2te	1	64.8	66.0	65.0	66.1
906794	64 Wingate Place Aberdeen Ab24 2td	1	54.3	55.5	54.4	55.5
906795	54 Wingate Place Aberdeen Ab24 2td	1	46.3	47.4	46.4	47.3
906796	32 Wingate Place Aberdeen Ab24 2td	1	55.3	56.6	55.5	56.5
906797	26 - 30 Wingate Place Aberdeen	1	44.9	46.2	45.1	46.1
906798	14 - 24 Wingate Place Aberdeen	1	56.0	57.2	56.1	57.1
906799	2 Wingate Place Aberdeen Ab24 2td	1	56.6	57.8	56.7	57.7
906800	18 Wingate Road Aberdeen Ab24 2sr	1	61.8	63.0	62.0	63.0
906801	15 Portal Terrace Aberdeen Ab24 2sw	1	55.3	56.6	55.4	56.0
906802	13 Portal Terrace Aberdeen Ab24 2sw	1	55.6	56.9	55.7	56.3
906803	11 Portal Terrace Aberdeen Ab24 2sw	1	55.6	56.9	55.7	56.3
906804	9 Portal Terrace Aberdeen Ab24 2sw	1	55.9	57.3	56.0	56.6
906805	7 Portal Terrace Aberdeen Ab24 2sw	1	56.4	57.7	56.5	56.8
906816	68 Tillydrone Avenue Aberdeen Ab24 2tn	1	69.1	70.3	69.3	70.4
906817	64 Tillydrone Avenue Aberdeen Ab24 2tn	1	47.8	49.7	47.9	49.6
906818	62 Tillydrone Avenue Aberdeen Ab24 2tn	1	47.9	49.7	48.0	49.6
906819	60 Tillydrone Avenue Aberdeen Ab24 2tn	1	47.9	49.4	48.0	49.2
906820	58 Tillydrone Avenue Aberdeen Ab24 2tn	1	48.0	49.9	48.1	49.8
906821	56 Tillydrone Avenue Aberdeen Ab24 2tn	1	48.0	49.9	48.1	49.8
906822	54 Tillydrone Avenue Aberdeen Ab24 2tn	1	54.8	56.2	55.0	56.2
906938	5 Portal Terrace Aberdeen Ab24 2sw	1	45.1	46.5	45.3	46.0
906939	17 Portal Terrace Aberdeen Ab24 2sw	1	51.4	52.6	51.5	52.5
906963	2 Aberdon Court Coningham Terrace Aberde	1	48.7	49.9	48.9	49.9
906964	1 Aberdon Court Coningham Terrace Aberde	1	48.8	50.3	49.0	50.2
906991	11 Coningham Terrace Aberdeen Ab24 2uf	1	45.1	46.3	45.3	46.2
906992	9 Coningham Terrace Aberdeen Ab24 2uf	1	52.0	53.3	52.2	53.3
906993	7 Coningham Terrace Aberdeen Ab24 2uf	1	46.1	47.8	46.2	47.5
906994	16 Coningham Gardens Aberdeen Ab24 2ts	1	50.3	51.6	50.5	51.6
906995	22 Coningham Gardens Aberdeen Ab24 2ts	1	47.7	49.2	47.8	49.1
906996	50 Coningham Gardens Aberdeen Ab24 2ts	1	46.0	47.7	46.1	47.5
906997	12 Kinnaird Place Aberdeen Ab24 2tt	1	44.4	45.9	44.6	45.7
906998	10 Kinnaird Place Aberdeen Ab24 2tt	1	44.4	46.0	44.5	45.8
906999	8 Kinnaird Place Aberdeen Ab24 2tt	1	44.2	46.0	44.3	45.7
907000	6 Kinnaird Place Aberdeen Ab24 2tt	1	44.3	45.7	44.4	45.6
907001	4 Kinnaird Place Aberdeen Ab24 2tt	1	44.2	45.7	44.3	45.4
907002	2 Kinnaird Place Aberdeen Ab24 2tt	1	43.5	44.9	43.6	44.8
907003	78 Coningham Gardens Aberdeen Ab24 2ts	1	42.0	43.3	42.2	43.2

Ref.	Address	Number of Dwellings	2020 DM	2035 DM	2020 DS	2035 DS
907004	76 Coningham Gardens Aberdeen Ab24 2ts	1	41.9	43.2	42.0	43.1
907005	74 Coningham Gardens Aberdeen Ab24 2ts	1	41.3	42.8	41.5	42.7
907006	1 Rattray Place Aberdeen Ab24 2tj	1	45.6	47.3	45.8	47.0
907007	3 Rattray Place Aberdeen Ab24 2tj	1	45.5	46.9	45.6	46.7
907008	5 Rattray Place Aberdeen Ab24 2tj	1	45.6	47.1	45.7	46.8
907009	7 Rattray Place Aberdeen Ab24 2tj	1	46.0	47.5	46.0	47.2
907010	9 Rattray Place Aberdeen Ab24 2tj	1	45.9	47.4	46.0	47.1
907011	11 Rattray Place Aberdeen Ab24 2tj	1	45.7	47.3	45.8	47.1
907018	39 Coningham Gardens Aberdeen Ab24 2tu	1	44.4	45.6	44.4	45.6
907019	37 Coningham Gardens Aberdeen Ab24 2tu	1	47.1	48.5	47.2	48.2
907020	35 Coningham Gardens Aberdeen Ab24 2tu	1	44.4	45.6	44.6	45.6
907021	33 Coningham Gardens Aberdeen Ab24 2tu	1	44.4	45.6	44.6	45.6
907022	31 Coningham Gardens Aberdeen Ab24 2tu	1	44.6	45.8	44.8	45.8
907023	29 Coningham Gardens Aberdeen Ab24 2tu	1	44.9	46.1	45.1	46.0
907024	27 Coningham Gardens Aberdeen Ab24 2tu	1	46.2	47.7	46.4	47.5
907025	25 Coningham Gardens Aberdeen Ab24 2tu	1	45.0	46.2	45.2	46.2
907026	23 Coningham Gardens Aberdeen Ab24 2tu	1	47.4	48.8	47.5	48.6
907027	19 Coningham Gardens Aberdeen Ab24 2tu	1	48.3	49.5	48.4	49.4
907028	17 Coningham Gardens Aberdeen Ab24 2tu	1	45.7	46.9	45.9	46.9
907029	15 Coningham Gardens Aberdeen Ab24 2tu	1	46.1	47.3	46.3	47.2
907030	13 Coningham Gardens Aberdeen Ab24 2tu	1	48.7	49.9	48.9	49.9
907031	11 Coningham Gardens Aberdeen Ab24 2tu	1	48.1	49.5	48.3	49.4
907032	9 Coningham Gardens Aberdeen Ab24 2tu	1	47.9	49.0	48.0	49.1
907033	7 Coningham Gardens Aberdeen Ab24 2tu	1	47.8	49.2	48.0	49.1
907034	5 Coningham Gardens Aberdeen Ab24 2tu	1	45.3	46.8	45.5	46.6
907035	3 Coningham Gardens Aberdeen Ab24 2tu	1	45.6	47.4	45.8	47.0
907036	1 Coningham Gardens Aberdeen Ab24 2tu	1	49.3	50.7	49.5	50.6
907037	Tillydrone Primary School Lodge Coningha	1	46.2	47.8	46.4	47.5
907038	St Machar Primary Lodge Coningham Terrac	1	52.5	53.7	52.7	53.7
907039	265 Formartine Road Aberdeen Ab24 2tl	1	45.1	46.8	45.2	46.2
907040	266 Formartine Road Aberdeen Ab24 2tl	1	46.1	47.7	46.2	47.2
907041	268 Formartine Road Aberdeen Ab24 2tl	1	43.4	45.3	43.5	45.1
907042	269 Formartine Road Aberdeen Ab24 2tl	1	45.4	47.2	45.5	46.7
907043	270 Formartine Road Aberdeen Ab24 2tl	1	46.8	48.4	46.9	48.0
907044	220 Formartine Road Aberdeen Ab24 2rd	1	46.4	47.8	46.6	47.4
907045	229 Formartine Road Aberdeen Ab24 2rd	1	46.3	48.0	46.4	47.6
907046	26 Formartine Road Aberdeen Ab24 2rj	1	45.3	46.8	45.5	46.6
907047	36 Formartine Road Aberdeen Ab24 2rj	1	45.4	46.9	45.5	46.5
907048	75 Formartine Road Aberdeen Ab24 2rj	1	42.2	43.4	42.3	43.4
907049	88 Formartine Road Aberdeen Ab24 2rj	1	46.3	47.9	46.5	47.6
907051	24 Hayton Road Aberdeen Ab24 2tr	1	42.7	43.4	42.8	43.4
907052	30 Hayton Road Aberdeen Ab24 2tr	1	42.7	43.4	42.9	43.4
907053	40 Hayton Road Aberdeen Ab24 2tr	1	44.6	45.4	44.7	45.1

Ref.	Address	Number of Dwellings	2020 DM	2035 DM	2020 DS	2035 DS
907054	11 Formartine Road Aberdeen Ab24 2qx	1	41.8	42.5	42.0	42.5
907055	58 Formartine Road Aberdeen Ab24 2qx	1	44.6	46.4	44.8	46.1
907056	49 - 56 Formartine Road Aberdeen	1	44.4	46.0	44.5	45.6
907057	115 Formartine Road Aberdeen Ab24 2ra	1	46.1	47.5	46.2	47.2
907058	108 Formartine Road Aberdeen Ab24 2ra	1	46.2	47.8	46.3	47.5
907059	160 Formartine Road Aberdeen Ab24 2ra	1	46.4	48.1	46.7	47.7
907060	152 Formartine Road Aberdeen Ab24 2ra	1	45.7	47.4	45.8	47.1
907061	251 Formartine Road Aberdeen Ab24 2rb	1	45.9	47.4	46.1	47.0
907062	247 Formartine Road Aberdeen Ab24 2rb	1	45.8	47.4	45.9	47.0
907063	Flat E 14 ALEXANDER TERRACE ABERDEEN AB2	1	43.8	45.3	43.9	45.0
907064	Flat B 16 ALEXANDER TERRACE ABERDEEN AB2	1	44.1	45.4	44.3	45.1
907065	Flat F 18 ALEXANDER TERRACE ABERDEEN AB2	1	45.6	47.4	45.8	47.1
907066	Flat E 20 ALEXANDER TERRACE ABERDEEN AB2	1	44.4	46.0	44.6	45.5
907067	Flat F 22 ALEXANDER TERRACE ABERDEEN AB2	1	44.1	45.8	44.3	45.2
907068	Flat E 24 ALEXANDER TERRACE ABERDEEN AB2	1	43.4	45.4	43.5	44.9
907069	Flat D 15 ALEXANDER TERRACE ABERDEEN AB2	1	44.2	46.0	44.3	45.6
907070	Flat D 13 ALEXANDER TERRACE ABERDEEN AB2	1	44.5	46.5	44.6	46.1
907071	Flat A 11 ALEXANDER TERRACE ABERDEEN AB2	1	45.4	47.1	45.6	46.6
907072	Flat C 9 ALEXANDER TERRACE ABERDEEN AB24	1	44.8	46.5	44.9	46.2
907073	Flat B 7 ALEXANDER TERRACE ABERDEEN AB24	1	44.9	46.8	45.0	46.6
907074	Flat F 5 ALEXANDER TERRACE ABERDEEN AB24	1	44.8	46.6	45.0	46.3
907075	Flat A 3 ALEXANDER TERRACE ABERDEEN AB24	1	44.4	46.2	44.5	45.9
907076	Flat F 1 ALEXANDER TERRACE ABERDEEN AB24	1	44.2	46.2	44.4	45.9
907077	Flat E 4 ALEXANDER TERRACE ABERDEEN AB24	1	44.9	46.3	45.0	46.1
907078	2 Alexander Terrace Aberdeen	1	44.2	45.2	44.3	44.9
907079	Flat C 20 FERRIER CRESCENT ABERDEEN AB24	1	44.7	47.0	44.9	46.6
907080	Flat B 18 FERRIER CRESCENT ABERDEEN AB24	1	45.3	47.4	45.4	47.0
907081	16 Ferrier Crescent Aberdeen	1	45.0	46.7	45.1	46.3
907082	14 Ferrier Crescent Aberdeen	1	45.2	47.2	45.3	46.8
907083	Flat C 12 FERRIER CRESCENT	1	45.8	47.6	45.9	47.1

Ref.	Address	Number of Dwellings	2020 DM	2035 DM	2020 DS	2035 DS
ABERDEEN AB24						
907084	Flat C 8 FERRIER CRESCENT ABERDEEN AB24	1	46.2	48.3	46.3	47.7
907085	Flat A 6 FERRIER CRESCENT ABERDEEN AB24	1	46.7	48.5	46.9	47.7
907086	Flat A 4 FERRIER CRESCENT ABERDEEN AB24	1	47.4	48.8	47.6	48.4
907087	Flat F 2 FERRIER CRESCENT ABERDEEN AB24	1	46.3	47.4	46.5	46.9
907088	Flat B 3 FERRIER CRESCENT ABERDEEN AB24	1	45.9	47.3	46.1	46.8
907089	Flat A 5 FERRIER CRESCENT ABERDEEN AB24	1	45.3	46.8	45.4	46.1
907090	Flat C 7 FERRIER CRESCENT ABERDEEN AB24	1	45.2	46.6	45.4	46.1
907100	106 Tedder Road Aberdeen Ab24 2sx	1	43.9	45.9	44.0	45.4
907101	113 Harris Drive Aberdeen Ab24 2tb	1	47.9	49.4	48.0	49.1
907102	1 - 31 Bradley Terrace Aberdeen	1	50.8	52.0	51.0	52.0
907103	109 Harris Drive Aberdeen Ab24 2tf	1	44.8	46.8	44.9	46.2
907104	75 Harris Drive Aberdeen Ab24 2tf	1	47.2	48.8	47.4	48.6
907111	17 Wingate Place Aberdeen Ab24 2td	1	50.9	52.3	51.1	51.9
907112	15 Wingate Place Aberdeen Ab24 2td	1	45.6	47.0	45.8	46.5
907113	13 Wingate Place Aberdeen Ab24 2td	1	51.0	52.4	51.1	51.9
907114	11 Wingate Place Aberdeen Ab24 2td	1	44.5	45.8	44.6	45.4
907115	9 Wingate Place Aberdeen Ab24 2td	1	51.6	52.9	51.8	52.5
907116	7 Wingate Place Aberdeen Ab24 2td	1	44.1	45.3	44.3	45.1
907117	5 Wingate Place Aberdeen Ab24 2td	1	50.6	52.0	50.7	51.8
907118	3 Wingate Place Aberdeen Ab24 2td	1	49.9	51.2	50.1	51.0
907119	1 Wingate Place Aberdeen Ab24 2td	1	49.0	50.4	49.1	50.1
907120	16 Tedder Street Aberdeen Ab24 2ss	1	48.0	49.5	48.2	49.2
907121	14 Tedder Street Aberdeen Ab24 2ss	1	47.9	49.5	48.1	49.2
907122	12 Tedder Street Aberdeen Ab24 2ss	1	47.9	49.3	48.1	49.1
907123	10 Tedder Street Aberdeen Ab24 2ss	1	46.3	48.0	46.6	47.5
907124	8 Tedder Street Aberdeen Ab24 2ss	1	46.9	48.4	47.0	48.0
907125	6 Tedder Street Aberdeen Ab24 2ss	1	46.0	47.5	46.1	47.1
907126	4 Tedder Street Aberdeen Ab24 2ss	1	44.9	46.2	45.0	45.9
907127	2 Tedder Street Aberdeen Ab24 2ss	1	51.1	52.4	51.3	52.1
907128	42 Wingate Road Aberdeen Ab24 2sq	1	51.3	52.6	51.6	52.4
907129	40 Wingate Road Aberdeen Ab24 2sq	1	52.3	53.6	52.4	53.4
907130	38 Wingate Road Aberdeen Ab24 2sq	1	45.1	46.3	45.2	46.1
907131	36 Wingate Road Aberdeen Ab24 2sq	1	45.3	46.5	45.4	46.2
907132	34 Wingate Road Aberdeen Ab24 2sq	1	45.4	46.6	45.6	46.4
907133	7 Tedder Street Aberdeen Ab24 2ss	1	46.3	47.6	46.5	47.4
907134	33 Tedder Street Aberdeen Ab24 2ss	2	43.6	45.0	43.8	44.8
907135	74 Wingate Road Aberdeen Ab24 2sz	2	47.6	49.0	47.8	48.6

Ref.	Address	Number of Dwellings	2020 DM	2035 DM	2020 DS	2035 DS
907136	70 Wingate Road Aberdeen Ab24 2sz	2	47.5	48.8	47.7	48.4
907137	50 Wingate Road Aberdeen Ab24 2sz	2	47.8	49.2	47.9	48.8
907138	1 Dempsey Terrace Aberdeen Ab24 2th	2	46.9	48.4	47.0	48.0
907139	13 - 23 Dempsey Terrace Aberdeen	2	46.1	47.7	46.2	47.2
907140	70 Tedder Road Aberdeen Ab24 2sy	2	46.5	47.9	46.8	47.5
907141	80 Tedder Road Aberdeen Ab24 2sy	2	45.9	47.4	46.0	47.0
907142	86 - 96 Tedder Road Aberdeen	2	45.5	47.1	45.6	46.6
907143	2 - 6 Bradley Terrace Aberdeen	2	42.8	44.2	43.0	44.0
907144	18 Bradley Terrace Aberdeen Ab24 2ta	2	46.4	48.2	46.6	47.6
907145	22 Bradley Terrace Aberdeen Ab24 2ta	2	46.6	48.3	46.7	47.7
907146	32 - 42 Bradley Terrace Aberdeen	2	44.3	45.4	45.0	45.7
907151	53 Wingate Road Aberdeen Ab24 2sz	2	47.7	49.4	47.8	48.8
907152	55 Wingate Road Aberdeen Ab24 2sz	2	47.9	49.5	48.1	48.8
907153	57 Wingate Road Aberdeen Ab24 2sz	2	47.8	49.3	48.0	48.6
907154	59 Wingate Road Aberdeen Ab24 2sz	2	47.8	49.5	47.9	48.8
907155	61 Wingate Road Aberdeen Ab24 2sz	2	43.8	45.5	43.9	44.7
907156	58 Tedder Road Aberdeen Ab24 2sy	2	47.1	48.9	47.2	48.1
907157	56 Tedder Road Aberdeen Ab24 2sy	2	47.3	48.9	47.4	48.2
907158	54 Tedder Road Aberdeen Ab24 2sy	2	47.4	48.9	47.5	48.1
907159	52 Tedder Road Aberdeen Ab24 2sy	2	47.5	49.2	47.7	48.5
907160	50 Tedder Road Aberdeen Ab24 2sy	2	47.5	49.2	47.6	48.4
907161	48 Tedder Road Aberdeen Ab24 2sy	2	47.6	49.0	47.7	48.2
907162	46 Tedder Road Aberdeen Ab24 2sy	2	47.5	49.0	47.6	48.1
907163	44 Tedder Road Aberdeen Ab24 2sy	2	47.1	48.6	47.2	47.7
907164	42 Tedder Road Aberdeen Ab24 2sy	2	45.8	47.2	46.0	46.4
907165	3 Portal Crescent Aberdeen Ab24 2sp	2	45.4	46.8	45.6	46.2
907166	5 Portal Crescent Aberdeen Ab24 2sp	2	45.6	46.9	45.8	46.3
907167	7 Portal Crescent Aberdeen Ab24 2sp	2	45.7	47.1	45.9	46.5
907168	9 Portal Crescent Aberdeen Ab24 2sp	2	45.4	46.7	45.6	46.0
907169	11 Portal Crescent Aberdeen Ab24 2sp	2	45.0	46.4	45.2	45.7
907170	13 Portal Crescent Aberdeen Ab24 2sp	2	48.3	50.0	48.4	49.0
907171	15 Portal Crescent Aberdeen Ab24 2sp	2	45.9	47.1	46.1	46.7
907172	17 Portal Crescent Aberdeen Ab24 2sp	2	48.9	50.5	49.1	49.7
907173	19 Portal Crescent Aberdeen Ab24 2sp	2	49.0	50.7	49.3	49.7
907174	21 Portal Crescent Aberdeen Ab24 2sp	2	48.3	49.9	48.5	49.1
907175	23 Portal Crescent Aberdeen Ab24 2sp	2	49.3	50.7	49.4	50.1
907176	25 Portal Crescent Aberdeen Ab24 2sp	2	50.2	51.8	50.3	51.2
907177	27 Portal Crescent Aberdeen Ab24 2sp	2	45.3	46.6	45.7	46.2
907178	29 Portal Crescent Aberdeen Ab24 2sp	2	45.1	46.3	45.4	46.0
907179	31 Portal Crescent Aberdeen Ab24 2sp	2	45.4	46.8	45.8	46.4
907180	45 Wingate Road Aberdeen Ab24 2sz	2	46.6	47.8	46.8	47.6
907181	47 Wingate Road Aberdeen Ab24 2sz	2	46.4	47.6	46.5	47.3
907182	49 Wingate Road Aberdeen Ab24 2sz	2	47.8	49.3	48.1	48.7

Ref.	Address	Number of Dwellings	2020 DM	2035 DM	2020 DS	2035 DS
907183	51 Wingate Road Aberdeen Ab24 2sz	2	46.2	47.4	46.3	47.1
907187	43 Wingate Road Aberdeen Ab24 2sq	2	46.6	47.8	46.8	47.6
907188	41 Wingate Road Aberdeen Ab24 2sq	2	46.8	48.0	47.0	47.8
907189	39 Wingate Road Aberdeen Ab24 2sq	2	47.2	48.4	47.4	48.2
907190	37 Wingate Road Aberdeen Ab24 2sq	2	47.2	48.4	47.4	48.2
907191	35 Wingate Road Aberdeen Ab24 2sq	2	48.0	49.2	48.1	49.0
907193	1 Portal Terrace Aberdeen Ab24 2sw	2	46.0	47.3	46.2	46.8
907194	3 Portal Terrace Aberdeen Ab24 2sw	2	45.7	46.9	45.9	46.4
907204	43 Formartine Road Aberdeen Ab24 2rj	2	44.5	46.2	44.6	46.0
907205	6 Formartine Road Aberdeen Ab24 2qx	2	45.2	46.6	45.4	46.3
907206	90 Portal Crescent Aberdeen Ab24 2sp	2	47.2	48.7	47.4	47.6
907212	21 Coningham Gardens Aberdeen Ab24 2tu	2	44.3	46.0	44.5	45.7
907213	23 Formartine Road Aberdeen Ab24 2qx	2	42.5	43.2	42.6	43.2
907214	72 Formartine Road Aberdeen Ab24 2qx	2	45.8	47.2	46.0	47.0
907215	98 Formartine Road Aberdeen Ab24 2ra	2	46.7	48.4	46.8	48.1
907216	94 Formartine Road Aberdeen Ab24 2rj	2	45.3	46.7	45.3	46.5
907217	161 - 168 Formartine Road Aberdeen	2	46.5	48.1	46.6	47.6
907218	258 Formartine Road Aberdeen Ab24 2rb	2	46.1	47.6	46.3	47.2
907220	267 Formartine Road Aberdeen Ab24 2tl	2	45.0	46.7	45.1	46.2
907221	233 - 240 Formartine Road Aberdeen	2	47.1	48.5	47.3	48.1
907222	Flat B 1 FERRIER CRESCENT ABERDEEN AB24	2	47.5	49.1	47.7	48.4
907224	118 Portal Crescent Aberdeen Ab24 2sp	2	47.0	48.2	47.2	47.9
907225	33 Portal Crescent Aberdeen Ab24 2sp	2	46.9	48.1	47.1	47.9
907226	19 Portal Terrace Aberdeen Ab24 2sw	2	49.6	50.7	49.7	50.7
907227	63 Wingate Road Aberdeen Ab24 2sz	2	44.9	46.1	45.1	45.7
907228	44 Wingate Road Aberdeen Ab24 2sz	2	47.3	48.8	47.4	48.4
907229	18 Tedder Street Aberdeen Ab24 2ss	2	47.4	48.5	47.5	48.4
907230	20 Tedder Street Aberdeen Ab24 2ss	2	48.5	49.9	48.7	49.7
907231	39 Bradley Terrace Aberdeen Ab24 2ta	2	47.6	49.1	47.7	48.8
907232	127 Harris Drive Aberdeen Ab24 2tb	2	49.5	50.6	49.6	50.7
907233	47 Bradley Terrace Aberdeen Ab24 2ta	2	49.0	50.3	49.1	50.2
907234	Flat D 10 FERRIER CRESCENT ABERDEEN AB24	2	45.7	47.9	45.9	47.3
907239	95 Bedford Road Aberdeen Ab24 3ln	2	48.4	49.6	48.9	49.9
907321	15 Powis Crescent Aberdeen	2	47.7	49.1	48.3	49.5
907322	Flat C 13 POWIS CRESCENT ABERDEEN AB24 3	2	47.7	49.0	48.4	49.3
907323	Flat B 11 POWIS CRESCENT ABERDEEN AB24 3	2	47.4	48.7	48.1	49.0
907324	Flat F 9 POWIS CRESCENT ABERDEEN AB24 3Y	2	47.4	48.7	48.3	49.2
907325	83 Bedford Road Aberdeen Ab24 3ln	2	48.5	49.8	49.1	50.2
907326	89 Bedford Road Aberdeen Ab24 3ln	2	70.0	71.2	70.2	71.3

Ref.	Address	Number of Dwellings	2020 DM	2035 DM	2020 DS	2035 DS
907327	93 Bedford Road Aberdeen Ab24 3ln	2	69.7	70.8	69.8	70.9
907328	Ground Floor Left 84 Bedford Road Aberde	2	47.9	49.6	48.1	49.5
907329	First Floor Left 86 Bedford Road Aberdee	2	47.9	49.6	48.0	49.6
907330	Second Floor Right 88 Bedford Road Aberd	2	48.1	49.8	48.2	49.8
907331	Second Floor Left 90 Bedford Road Aberde	2	48.1	49.8	48.2	49.8
907332	1 Hermitage Avenue Aberdeen Ab24 3lu	2	47.7	49.2	48.1	49.4
907333	2 Hermitage Avenue Aberdeen Ab24 3lu	2	47.4	48.6	47.8	49.0
907334	4 Hermitage Avenue Aberdeen Ab24 3lu	2	47.1	48.5	47.3	48.6
907335	6 Hermitage Avenue Aberdeen Ab24 3lu	2	46.9	48.5	47.0	48.5
907419	17 St Machar Drive Aberdeen Ab24 3rl	2	66.4	67.9	66.5	67.7
907439	Meston Walk House Meston Walk Aberdeen A	2	52.4	53.5	52.6	53.7
907444	96 Bedford Road Aberdeen Ab24 3lq	2	48.1	49.7	48.3	49.7
907445	Flat 2 98 BEDFORD ROAD ABERDEEN AB24 3LQ	2	49.7	51.2	50.0	51.4
907459	Crombie Hall Of Residence College Bounds	2	45.8	47.2	46.1	47.4
907463	Flat A 17 SANDILANDS DRIVE ABERDEEN AB24	2	47.3	48.3	47.5	47.4
907464	Flat E 15 SANDILANDS DRIVE ABERDEEN AB24	2	47.1	48.1	47.3	47.3
907465	Flat F 13 SANDILANDS DRIVE ABERDEEN AB24	2	48.3	49.5	48.6	48.7
907466	11 Sandilands Drive Aberdeen	2	49.3	50.5	49.6	50.0
907467	Flat D 9 SANDILANDS DRIVE ABERDEEN AB24	2	48.0	49.6	48.2	49.4
907468	Flat A 14 SANDILANDS DRIVE ABERDEEN AB24	2	48.5	49.8	48.6	50.1
907469	Flat B 12 SANDILANDS DRIVE ABERDEEN AB24	2	50.3	51.6	51.9	53.3
907470	Flat B 10 SANDILANDS DRIVE ABERDEEN AB24	2	51.3	52.7	53.0	54.3
907471	Flat E 8 SANDILANDS DRIVE ABERDEEN AB24	2	52.0	53.3	53.2	54.6
907472	Flat E 6 SANDILANDS DRIVE ABERDEEN AB24	2	55.0	56.3	55.4	56.9
907473	7 Sandilands Drive Aberdeen	2	52.3	53.3	52.5	54.6
907474	Flat C 5 SANDILANDS DRIVE ABERDEEN AB24	2	52.1	53.7	52.3	54.8
907475	Flat D 4 SANDILANDS DRIVE ABERDEEN AB24	2	61.3	62.6	61.5	63.7
907476	Flat C 2 SANDILANDS DRIVE ABERDEEN AB24	2	67.5	69.0	67.6	70.3
907477	7 St Machar Drive Aberdeen	2	67.0	68.5	67.0	69.7
907478	134 Great Northern Road Aberdeen Ab24 2b	2	49.5	50.3	49.7	48.9
907479	126 Great Northern Road Aberdeen Ab24 2b	2	49.5	50.4	49.7	49.4
907480	124 Great Northern Road Aberdeen Ab24 2b	2	49.5	50.4	49.7	49.6

Ref.	Address	Number of Dwellings	2020 DM	2035 DM	2020 DS	2035 DS
907481	122 Great Northern Road Aberdeen Ab24 2b	2	49.4	50.3	49.6	51.4
907482	120 Great Northern Road Aberdeen Ab24 2b	2	49.2	50.2	49.4	49.9
907483	118 Great Northern Road Aberdeen Ab24 2b	2	65.4	66.2	65.3	68.0
907484	183 Great Northern Road Aberdeen	2	51.4	52.9	51.5	51.9
907485	Flat G 181 GREAT NORTHERN ROAD ABERDEEN	2	52.3	53.8	52.3	52.4
907486	Flat H 179 GREAT NORTHERN ROAD ABERDEEN	2	52.4	53.9	52.5	52.8
907487	Flat D 177 GREAT NORTHERN ROAD ABERDEEN	2	50.1	51.1	50.2	50.4
907488	Flat G 173 GREAT NORTHERN ROAD ABERDEEN	2	49.6	50.6	49.7	50.1
907489	Flat A 173 GREAT NORTHERN ROAD ABERDEEN	2	60.6	62.1	60.0	62.1
907490	Flat A 171 GREAT NORTHERN ROAD ABERDEEN	2	68.2	69.6	68.1	70.7
907491	4 Primrosehill Drive Aberdeen Ab24 4hy	2	51.3	52.5	51.6	52.9
907492	2 Primrosehill Drive Aberdeen Ab24 4hy	2	58.4	59.9	58.9	61.0
907493	69 Leslie Road Aberdeen Ab24 4hw	2	60.9	62.3	61.0	64.5
907494	67 Leslie Road Aberdeen Ab24 4hw	2	49.7	50.8	49.6	50.1
907495	63 Leslie Road Aberdeen Ab24 4hu	2	49.4	50.6	49.4	49.5
907496	59 Leslie Road Aberdeen Ab24 4hu	2	49.4	50.6	49.3	49.7
907497	70 Leslie Road Aberdeen Ab24 4ep	2	70.9	72.1	69.6	72.9
907498	159 Great Northern Road Aberdeen Ab24 3q	2	50.3	51.6	49.7	50.4
907499	157 Great Northern Road Aberdeen Ab24 3q	2	60.4	62.2	60.5	59.1
907500	155 Great Northern Road Aberdeen Ab24 3q	2	59.4	61.1	59.3	58.0
907501	153 Great Northern Road Aberdeen Ab24 3q	2	58.3	59.9	58.2	56.9
907502	147 Great Northern Road Aberdeen Ab24 3q	2	52.6	53.9	51.7	51.7
907503	145 Great Northern Road Aberdeen Ab24 3q	2	53.0	54.4	52.3	51.7
907504	143 Great Northern Road Aberdeen Ab24 3q	2	52.3	53.7	52.1	51.6
907505	40 Leslie Road Aberdeen Ab24 4ep	2	72.6	74.2	72.6	71.3
907506	15 Burnett Place Aberdeen Ab24 4qd	2	49.0	50.2	49.2	49.8
907507	37 Burnett Place Aberdeen Ab24 4qd	2	48.8	50.4	48.6	49.8
907508	First Floor Flat 41 Burnett Place Aberde	2	50.1	51.4	49.7	50.0
907509	43 Burnett Place Aberdeen Ab24 4qd	2	50.6	51.9	50.3	50.1
907512	22 Burnett Place Aberdeen Ab24 4qd	2	48.6	50.2	48.6	50.1
907513	Kittybrewster Lodge 2 Lilybank Place Abe	2	50.1	51.0	49.7	50.7
907516	30 Clifton Road Aberdeen Ab24 4rr	2	65.3	66.0	66.3	67.9
907517	28 Clifton Road Aberdeen Ab24 4rr	2	65.3	66.0	66.3	67.9
907518	22 Clifton Road Aberdeen Ab24 4rr	2	65.3	65.9	66.3	67.9
907519	19 Lilybank Place Aberdeen Ab24 4px	2	51.3	52.0	51.8	52.9
907520	15 Lilybank Place Aberdeen Ab24 4px	2	49.5	50.9	50.1	51.6
907521	9 Lilybank Place Aberdeen Ab24 4px	2	48.9	49.8	49.2	50.3
907522	5 Lilybank Place Aberdeen Ab24 4px	2	52.4	53.5	51.8	53.4
907524	55 Great Northern Road Aberdeen Ab24 3ps	2	48.8	49.8	46.9	47.8

Ref.	Address	Number of Dwellings	2020 DM	2035 DM	2020 DS	2035 DS
907526	51 Great Northern Road Aberdeen Ab24 3ps	2	50.0	51.1	49.2	50.4
907527	49 Great Northern Road Aberdeen Ab24 3ps	2	49.2	50.2	47.9	48.9
907528	43 Great Northern Road Aberdeen Ab24 3ps	2	50.1	51.2	49.8	51.0
907529	41 Great Northern Road Aberdeen Ab24 3ps	2	49.3	50.3	48.2	49.3
907531	35 Great Northern Road Aberdeen Ab24 3ps	2	50.4	51.3	50.1	51.1
907532	31 Great Northern Road Aberdeen Ab24 3ps	2	49.7	50.6	49.6	50.6
907533	29 Great Northern Road Aberdeen Ab24 3ps	2	49.9	51.0	49.8	51.0
907535	56 Great Northern Road Aberdeen Ab24 3pt	2	51.1	52.5	64.8	66.2
907538	66 Great Northern Road Aberdeen	2	52.6	53.9	66.8	67.9
907539	Ground Floor Left 68 Great Northern Road	2	51.2	53.1	65.6	66.7
907540	Second Floor Left 70 Great Northern Road	2	51.2	53.0	65.6	66.6
907541	Flat E 72 GREAT NORTHERN ROAD ABERDEEN A	2	51.2	52.7	65.8	66.9
907542	Flat C 74 GREAT NORTHERN ROAD ABERDEEN A	2	51.2	52.8	65.9	67.0
907543	Flat E 76 GREAT NORTHERN ROAD ABERDEEN A	2	51.4	52.9	66.8	67.9
907544	78 Great Northern Road Aberdeen	2	51.5	53.0	66.9	67.9
907545	82a Great Northern Road Aberdeen Ab24 3q	2	50.2	51.7	61.7	62.8
907546	88 Great Northern Road Aberdeen	2	50.3	51.8	61.7	62.8
907547	92 Great Northern Road Aberdeen	2	52.2	53.7	67.1	68.1
907548	Flat C 94 GREAT NORTHERN ROAD ABERDEEN A	2	52.6	54.2	66.6	67.6
907549	Flat D 96 GREAT NORTHERN ROAD ABERDEEN A	2	53.0	54.5	67.1	68.2
907550	Flat D 98 GREAT NORTHERN ROAD ABERDEEN A	2	54.0	55.5	66.0	67.1
907551	Second Floor Right 100 Great Northern Ro	2	54.3	55.8	66.3	67.4
907552	Flat C 102 GREAT NORTHERN ROAD ABERDEEN	2	50.9	52.4	64.6	65.7
907553	First Floor Left 104 Great Northern Road	2	62.3	63.6	68.7	69.9
907555	25 Bedford Avenue Aberdeen	2	49.2	50.3	51.4	52.4
907556	Flat D 27 BEDFORD AVENUE ABERDEEN AB24 3	2	47.5	49.0	50.2	51.3
907557	Flat B 29 BEDFORD AVENUE ABERDEEN AB24 3	2	48.9	50.1	50.8	52.1
907558	Flat E 31 BEDFORD AVENUE ABERDEEN AB24 3	2	49.4	50.6	51.4	52.6
907559	33 Bedford Avenue Aberdeen	2	49.1	50.3	52.5	53.4
907560	Flat B 35 BEDFORD AVENUE ABERDEEN AB24 3	2	50.6	52.0	53.0	53.9
907561	Flat A 37 BEDFORD AVENUE ABERDEEN AB24 3	2	47.3	48.4	51.5	52.6
907562	Flat D 39 BEDFORD AVENUE ABERDEEN AB24 3	2	47.0	48.2	52.2	53.3
907563	Flat B 41 BEDFORD AVENUE ABERDEEN	2	48.3	49.6	53.9	55.1

Ref.	Address	Number of Dwellings	2020 DM	2035 DM	2020 DS	2035 DS
	AB24 3					
907564	43 Bedford Avenue Aberdeen	2	47.8	48.9	54.4	55.6
907565	Flat A 45 BEDFORD AVENUE ABERDEEN AB24 3	2	48.0	49.2	54.7	55.9
907566	Flat A 47 BEDFORD AVENUE ABERDEEN AB24 3	2	49.9	51.1	55.2	56.4
907567	Flat F 49 BEDFORD AVENUE ABERDEEN AB24 3	2	50.8	52.2	55.0	56.3
907568	Flat C 51 BEDFORD AVENUE ABERDEEN AB24 3	2	53.6	55.0	55.8	56.7
907569	Flat C 53 BEDFORD AVENUE ABERDEEN AB24 3	2	57.7	59.2	58.5	59.0
907576	1 Portal Crescent Aberdeen Ab24 2sp	2	52.6	54.4	53.1	52.5
907577	2 Portal Crescent Aberdeen Ab24 2sp	2	46.8	48.1	47.0	47.4
907578	28 - 38 Tedder Road Aberdeen	2	61.5	63.2	61.6	60.5
907579	22 Tedder Road Aberdeen Ab24 2su	2	62.9	64.6	62.9	61.7
907580	10 Portal Crescent Aberdeen Ab24 2sp	2	46.6	48.0	46.8	47.2
907581	24 Portal Crescent Aberdeen Ab24 2sp	2	46.7	48.0	46.9	47.3
907582	40 Portal Crescent Aberdeen Ab24 2sp	2	46.6	48.0	46.8	47.2
907583	52 Portal Crescent Aberdeen Ab24 2sp	2	46.7	48.0	46.9	47.3
907584	58 Portal Crescent Aberdeen Ab24 2sp	2	46.5	47.8	46.6	47.0
907585	82 Portal Crescent Aberdeen Ab24 2sp	2	45.8	47.2	46.0	46.3
907586	74 - 86 Portal Crescent Aberdeen	2	58.0	59.4	58.0	57.9
907591	Flat F 28 BEDFORD AVENUE ABERDEEN AB24 3	2	48.3	49.5	49.5	50.5
907592	Flat A 30 BEDFORD AVENUE ABERDEEN AB24 3	2	47.7	48.9	48.8	49.9
907593	Flat A 32 BEDFORD AVENUE ABERDEEN AB24 3	2	46.4	47.6	47.9	48.9
907594	Flat B 34 BEDFORD AVENUE ABERDEEN AB24 3	2	47.9	49.2	49.2	50.2
907595	Flat C 36 BEDFORD AVENUE ABERDEEN AB24 3	2	47.4	48.7	48.9	49.9
907596	38 Bedford Avenue Aberdeen	2	47.5	48.8	49.0	50.1
907597	Flat B 40 BEDFORD AVENUE ABERDEEN AB24 3	2	48.0	49.3	49.4	50.2
907598	Flat F 42 BEDFORD AVENUE ABERDEEN AB24 3	2	46.8	49.0	47.2	48.9
907599	Flat B 33 POWIS CRESCENT ABERDEEN AB24 3	2	46.8	48.8	47.3	48.9
907600	Flat A 31 POWIS CRESCENT ABERDEEN AB24 3	2	47.2	48.8	48.3	49.4
907601	Flat A 29 POWIS CRESCENT ABERDEEN AB24 3	2	46.2	48.3	46.6	48.2
907602	Flat E 27 POWIS CRESCENT ABERDEEN AB24 3	2	47.5	49.4	48.2	49.7
907603	Flat F 25 POWIS CRESCENT ABERDEEN	2	47.2	49.1	48.0	49.4

Ref.	Address	Number of Dwellings	2020 DM	2035 DM	2020 DS	2035 DS
	AB24 3					
907604	Flat C 23 POWIS CRESCENT ABERDEEN AB24 3	2	45.9	47.3	46.8	47.9
907605	Flat C 21 POWIS CRESCENT ABERDEEN AB24 3	2	47.6	49.5	48.3	49.7
907606	Flat B 19 POWIS CRESCENT ABERDEEN AB24 3	2	47.7	49.5	48.3	49.7
907607	Flat E 17 POWIS CRESCENT ABERDEEN AB24 3	2	47.9	49.7	48.6	50.0
907609	Flat D 10 POWIS CIRCLE ABERDEEN AB24 3YX	2	48.4	50.1	49.2	50.5
907610	9 Powis Circle Aberdeen	2	46.8	48.2	47.4	48.5
907611	Flat E 8 POWIS CIRCLE ABERDEEN AB24 3YX	2	47.1	48.9	48.4	49.8
907612	Flat C 7 POWIS CIRCLE ABERDEEN AB24 3YT	2	46.2	48.8	46.5	48.7
907613	Flat F 6 POWIS CIRCLE ABERDEEN AB24 3YT	2	46.4	47.6	48.0	49.1
907614	Flat A 5 POWIS CIRCLE ABERDEEN AB24 3YT	2	46.0	47.2	47.4	48.5
907615	Flat D 4 POWIS CIRCLE ABERDEEN AB24 3YT	2	46.0	47.3	47.4	48.5
907616	Flat F 3 POWIS CIRCLE ABERDEEN AB24 3YT	2	46.2	47.5	47.4	48.6
907617	Flat B 2 POWIS CIRCLE ABERDEEN AB24 3YT	2	46.3	47.5	47.4	48.6
907618	Flat E 1 POWIS CIRCLE ABERDEEN AB24 3YT	2	47.3	48.6	48.2	49.2
907619	Flat D 3 POWIS CRESCENT ABERDEEN AB24 3Y	2	45.9	47.2	47.1	48.2
907620	Flat C 1 POWIS CRESCENT ABERDEEN AB24 3Y	2	45.9	47.3	47.0	47.9
907621	Flat A 26 BEDFORD AVENUE ABERDEEN AB24 3	2	49.8	51.4	50.7	52.1
907622	12 Powis Circle Aberdeen	2	47.9	49.4	49.3	50.5
907623	Flat A 5 POWIS CRESCENT ABERDEEN AB24 3Y	2	47.7	49.3	48.3	50.7
907624	7 Powis Crescent Aberdeen	2	45.7	47.1	46.7	47.7
907693	49 Burnett Place Aberdeen	2	52.1	53.5	51.7	51.5
908886	26 John Knox Court Mounthooly Aberdeen A	2	70.2	72.5	70.1	72.9
908896	70b Nelson Street Aberdeen Ab24 5es	2	67.5	69.8	67.5	69.8
909031	6 Canal Place Aberdeen Ab24 3hg	2	67.1	69.9	67.0	69.7
909849	Flat B 16 MILLBANK PLACE ABERDEEN AB25 3	2	49.1	50.4	49.2	50.3
909851	Flat E 633 GEORGE STREET ABERDEEN AB25 3	2	49.9	51.0	50.0	50.9
909852	631 George Street Aberdeen Ab25 3ye	2	49.6	50.7	49.6	50.6

Ref.	Address	Number of Dwellings	2020 DM	2035 DM	2020 DS	2035 DS
909853	9 Holland Place Aberdeen	2	48.7	51.7	48.9	51.7
909906	Flat B 28 FRASER ROAD ABERDEEN AB25 3UH	2	49.9	51.6	50.0	51.5
909911	Flat A 40 HOLLAND STREET ABERDEEN AB25 3	2	47.2	50.0	47.1	49.6
909912	Flat C 42 HOLLAND STREET ABERDEEN AB25 3	2	47.1	49.8	47.1	49.7
909913	Flat B 44 HOLLAND STREET ABERDEEN AB25 3	2	47.2	49.7	47.2	49.7
909914	Flat C 46 HOLLAND STREET ABERDEEN AB25 3	2	47.4	49.7	47.4	49.6
909915	Flat G 35 FRASER ROAD ABERDEEN AB25 3UE	2	48.5	50.1	48.5	49.9
909916	Flat F 37 FRASER ROAD ABERDEEN AB25 3UE	2	49.8	51.0	49.8	51.1
909917	39 Fraser Road Aberdeen	2	49.8	51.0	49.9	51.1
909919	Flat A 11 HOLLAND PLACE ABERDEEN AB25 3U	2	48.6	51.5	48.8	51.5
909920	Flat F 10 HOLLAND STREET ABERDEEN AB25 3	2	53.2	55.9	53.4	56.3
911645	Flat A 91 BACK HILTON ROAD ABERDEEN AB25	2	52.1	52.8	52.1	52.7
911655	Flat F 95 BACK HILTON ROAD ABERDEEN AB25	2	52.4	53.1	52.4	52.9
911656	Flat A 91 BACK HILTON ROAD ABERDEEN AB25	2	51.8	52.6	51.8	52.4
911657	93 Back Hilton Road Aberdeen	2	53.5	54.3	53.5	54.2
911658	Flat G 89 BACK HILTON ROAD ABERDEEN AB25	2	51.1	51.9	51.2	51.7
911671	17 Cedar Place Aberdeen Ab25 3sz	2	45.5	46.9	45.4	46.8
911681	Elmwood Roxburghe House Ashgrove Road Ab	2	48.9	50.3	49.0	50.3
911685	Fern Roxburghe House Ashgrove Road Aberd	2	45.7	47.7	45.7	47.7
911690	Bracken Roxburghe House Ashgrove Road Ab	2	47.0	48.7	47.1	48.7
911699	Roxburghe House Ashgrove Road Aberdeen A	2	46.4	48.2	46.7	48.5
911710	52 Shaw Road Aberdeen Ab25 3bs	2	51.1	52.5	51.1	52.4
911711	56 Shaw Road Aberdeen Ab25 3bs	2	52.2	53.4	52.2	53.4
911712	54 Shaw Road Aberdeen Ab25 3bs	2	51.5	52.8	51.6	52.8
911714	36 Shaw Road Aberdeen Ab25 3bs	2	45.3	47.2	45.4	47.3
911716	42 Shaw Road Aberdeen Ab25 3bs	2	45.3	47.2	45.7	47.5
911717	30 Shaw Road Aberdeen Ab25 3bs	2	49.8	51.6	50.0	51.6
911718	110 Shaw Crescent Aberdeen Ab25 3bu	2	41.9	44.1	41.7	44.1
911719	48 Shaw Road Aberdeen Ab25 3bs	2	48.4	49.7	48.5	49.7
911722	34 Shaw Road Aberdeen Ab25 3bs	2	49.7	51.5	49.8	51.4

Ref.	Address	Number of Dwellings	2020 DM	2035 DM	2020 DS	2035 DS
911723	32 Shaw Road Aberdeen Ab25 3bs	2	49.8	51.6	49.9	51.7
911724	50 Shaw Road Aberdeen Ab25 3bs	2	45.0	46.9	45.1	46.9
911725	44 Shaw Road Aberdeen Ab25 3bs	2	45.9	47.7	45.9	48.2
911726	46 Shaw Road Aberdeen Ab25 3bs	2	51.0	52.4	51.1	52.4
911727	38 Shaw Road Aberdeen Ab25 3bs	2	49.3	51.1	49.4	51.1
911728	140 Shaw Crescent Aberdeen Ab25 3bu	2	41.4	44.5	42.0	44.8
911730	40 Shaw Road Aberdeen Ab25 3bs	2	49.5	51.2	49.6	51.2
911734	42 Shaw Crescent Aberdeen Ab25 3bt	2	46.9	48.8	47.1	48.9
911735	52 Shaw Crescent Aberdeen Ab25 3bt	2	45.5	47.7	45.5	47.8
911736	70 Shaw Crescent Aberdeen Ab25 3bu	2	37.7	39.6	37.6	39.5
911737	99 Shaw Crescent Aberdeen Ab25 3bu	2	51.5	52.6	51.6	52.5
911740	5 Wrights Lane Aberdeen Ab24 4ry	2	46.5	48.4	46.8	48.4
911741	43 Baker Road Aberdeen Ab24 4rs	2	47.6	50.2	48.3	50.2
911749	7 Baker Road Aberdeen Ab24 4rs	2	45.1	46.6	45.4	46.5
911750	141 Hammerman Drive Aberdeen Ab24 4sf	2	50.2	51.6	50.4	51.6
911753	72 Hammerman Drive Aberdeen Ab24 4sh	2	62.0	63.5	62.2	63.5
911754	70 Hammerman Drive Aberdeen Ab24 4sh	2	59.8	61.3	59.9	61.3
911755	68 Hammerman Drive Aberdeen Ab24 4sh	2	58.2	59.6	58.4	59.7
911756	66 Hammerman Drive Aberdeen Ab24 4sh	2	58.4	59.9	58.6	60.0
911757	64 Hammerman Drive Aberdeen Ab24 4sh	2	58.5	60.0	58.7	60.1
911758	62 Hammerman Drive Aberdeen Ab24 4sh	2	60.0	61.4	60.1	61.5
911759	60 Hammerman Drive Aberdeen Ab24 4sh	2	59.7	61.2	59.9	61.2
911760	58 Hammerman Drive Aberdeen Ab24 4sh	2	67.3	68.8	67.5	68.8
911761	1 Hammerman Lane Aberdeen Ab24 4sg	2	48.7	50.3	48.8	50.3
911762	2 Hammerman Lane Aberdeen Ab24 4sg	2	47.5	49.0	47.8	49.0
911763	145 Hammerman Drive Aberdeen Ab24 4sf	2	47.3	49.2	47.6	49.4
911764	147 Hammerman Drive Aberdeen Ab24 4sf	2	47.4	49.2	47.6	49.3
911765	143 Hammerman Drive Aberdeen Ab24 4sf	2	49.5	51.1	49.7	51.1
911766	151 Hammerman Drive Aberdeen Ab24 4sf	2	49.0	50.7	49.2	50.7
911768	149 Hammerman Drive Aberdeen Ab24 4sf	2	48.5	50.3	48.7	50.4
911771	71 Hilton Avenue Aberdeen Ab24 4rt	2	47.8	49.4	48.3	49.7
911772	73 Hilton Avenue Aberdeen Ab24 4rt	2	46.4	47.9	46.5	47.8
911773	75 Hilton Avenue Aberdeen Ab24 4rt	2	46.5	48.2	46.6	48.1
911774	77 Hilton Avenue Aberdeen Ab24 4rt	2	46.1	47.4	46.2	47.4
911775	79 Hilton Avenue Aberdeen Ab24 4rt	2	45.8	47.2	46.0	47.1
911776	81 Hilton Avenue Aberdeen Ab24 4rt	2	45.9	47.3	46.0	47.2
911779	19 Baker Road Aberdeen Ab24 4rs	2	44.6	46.6	44.7	46.5
911780	153 Hammerman Drive Aberdeen Ab24 4sf	2	51.8	53.5	52.1	53.5
911781	161 Hammerman Drive Aberdeen Ab24 4sf	2	58.0	59.5	58.2	59.6
911782	159 Hammerman Drive Aberdeen Ab24 4sf	2	53.8	55.4	54.0	55.5
911783	155 Hammerman Drive Aberdeen Ab24 4sf	2	55.6	57.1	55.8	57.2
911784	54 Hammerman Drive Aberdeen Ab24 4sf	2	67.0	68.5	67.2	68.5
911791	21 Cooper Lane Aberdeen Ab24 4rx	2	45.9	47.8	46.0	47.7

Ref.	Address	Number of Dwellings	2020 DM	2035 DM	2020 DS	2035 DS
911792	56 Hammerman Drive Aberdeen Ab24 4sh	2	58.0	59.5	58.2	59.4
911806	50 Hammerman Drive Aberdeen Ab24 4sh	2	67.1	68.5	67.2	68.5
911807	52 Hammerman Drive Aberdeen Ab24 4sf	2	67.1	68.6	67.3	68.6
911810	43 Hammerman Drive Aberdeen Ab24 4sf	2	47.9	48.9	48.0	48.9
911811	95 Hammerman Drive Aberdeen Ab24 4sf	2	48.3	49.4	48.5	49.5
911812	35 Hammerman Drive Aberdeen Ab24 4sf	2	47.4	48.5	47.6	48.5
911813	131 Hammerman Drive Aberdeen Ab24 4sf	2	51.1	52.4	51.3	52.4
911814	105 Hammerman Drive Aberdeen Ab24 4sf	2	54.3	55.6	54.4	55.6
911815	40 Hammerman Drive Aberdeen Ab24 4sh	2	66.6	68.1	66.7	68.0
911816	42 Hammerman Drive Aberdeen Ab24 4sh	2	66.7	68.2	66.8	68.1
911817	44 Hammerman Drive Aberdeen Ab24 4sh	2	66.8	68.3	67.0	68.3
911818	46 Hammerman Drive Aberdeen Ab24 4sh	2	66.9	68.4	67.0	68.3
911819	28 Hammerman Drive Aberdeen Ab24 4sh	2	63.4	64.8	63.6	64.9
911820	18 Hammerman Drive Aberdeen Ab24 4sh	2	52.8	54.2	53.0	54.1
911822	38 Hammerman Drive Aberdeen Ab24 4sh	2	61.0	62.5	61.2	62.5
911823	48 Hammerman Drive Aberdeen Ab24 4sh	2	67.0	68.5	67.1	68.4
911825	4 Hammerman Drive Aberdeen Ab24 4sh	2	49.9	51.2	50.0	51.1
911830	39 Cornhill Square Aberdeen Ab16 5yj	2	45.4	46.3	45.5	46.2
911831	17 Cornhill Square Aberdeen Ab16 5yj	2	46.2	47.2	46.2	47.3
911832	11 Cornhill Gardens Aberdeen Ab16 5yh	2	44.9	45.8	44.9	45.8
911833	27 Cornhill Gardens Aberdeen Ab16 5yh	2	45.1	46.0	45.1	46.0
911834	37 Cornhill Gardens Aberdeen Ab16 5yh	2	45.4	46.3	45.4	46.2
911835	44 Cornhill Gardens Aberdeen Ab16 5yh	2	44.6	45.7	44.7	45.5
911836	30 Cornhill Gardens Aberdeen Ab16 5yh	2	44.6	45.5	44.7	45.5
911837	16 Cornhill Gardens Aberdeen Ab16 5yh	2	44.8	45.6	44.8	45.6
911838	215 Cairncry Road Aberdeen Ab16 5yd	2	44.6	45.3	44.6	45.1
911873	87 Cornhill Gardens Aberdeen Ab16 5ne	2	45.3	45.9	45.2	45.8
911874	85 Cornhill Gardens Aberdeen Ab16 5ne	2	44.8	45.4	44.8	45.3
911875	83 Cornhill Gardens Aberdeen Ab16 5ne	2	45.3	46.0	45.2	45.9
911876	81 Cornhill Gardens Aberdeen Ab16 5ne	2	44.1	44.9	44.0	44.7
911877	79 Cornhill Gardens Aberdeen Ab16 5ne	2	46.3	46.9	46.3	46.8
911878	77 Cornhill Gardens Aberdeen Ab16 5ne	2	45.2	46.0	45.4	46.3
911879	75 Cornhill Gardens Aberdeen Ab16 5ne	2	45.3	46.1	45.5	46.3
911880	73 Cornhill Gardens Aberdeen Ab16 5ne	2	45.7	46.4	45.8	46.5
911881	71 Cornhill Gardens Aberdeen Ab16 5ne	2	45.7	46.3	45.9	46.5
911882	69 Cornhill Gardens Aberdeen Ab16 5ne	2	45.9	46.6	46.1	46.8
911883	67 Cornhill Gardens Aberdeen Ab16 5ne	2	46.0	47.0	45.8	46.8
911884	65 Cornhill Gardens Aberdeen Ab16 5ne	2	46.0	47.2	45.8	46.9
911885	63 Cornhill Gardens Aberdeen Ab16 5ne	2	46.1	47.1	46.1	46.9
911886	61 Cornhill Gardens Aberdeen Ab16 5ne	2	46.1	47.1	45.9	46.8
911887	59 Cornhill Gardens Aberdeen Ab16 5ne	2	45.4	46.7	45.3	46.5
911888	57 Cornhill Gardens Aberdeen Ab16 5ne	2	45.9	47.0	45.9	46.9
911889	55 Cornhill Gardens Aberdeen Ab16 5ne	2	46.1	47.1	46.1	47.1

Ref.	Address	Number of Dwellings	2020 DM	2035 DM	2020 DS	2035 DS
911890	53 Cornhill Gardens Aberdeen Ab16 5ne	2	45.9	47.0	46.0	47.0
911891	51 Cornhill Gardens Aberdeen Ab16 5ne	2	46.1	47.1	46.1	47.0
911892	49 Cornhill Gardens Aberdeen Ab16 5ne	2	46.0	47.1	46.0	47.0
911897	Cornhill School Lodge 8 Beechwood Road A	2	45.4	46.2	45.4	46.2
911898	Rosehill School Lodge 6 Beechwood Road A	2	45.3	46.1	45.3	46.1
911899	146 Cornhill Terrace Aberdeen Ab16 5ew	2	44.6	45.6	44.6	45.5
911900	144 Cornhill Terrace Aberdeen Ab16 5ew	2	44.3	45.1	44.4	45.1
911901	142 Cornhill Terrace Aberdeen Ab16 5ew	2	44.1	44.9	44.1	44.8
911902	140 Cornhill Terrace Aberdeen Ab16 5ew	2	44.2	45.0	44.3	45.0
911903	138 Cornhill Terrace Aberdeen Ab16 5ew	2	44.5	45.3	44.5	45.1
911904	136 Cornhill Terrace Aberdeen Ab16 5ew	2	44.8	45.5	44.8	45.5
911905	108 Cornhill Terrace Aberdeen Ab16 5ew	2	45.0	46.0	45.1	46.1
911906	102 Cornhill Terrace Aberdeen Ab16 5ew	2	45.3	46.1	45.3	46.1
911907	100 Cornhill Terrace Aberdeen Ab16 5ew	2	45.3	46.1	45.3	46.0
911908	98 Cornhill Terrace Aberdeen Ab16 5ew	2	45.1	46.0	45.0	45.8
911909	96 Cornhill Terrace Aberdeen Ab16 5ew	2	45.0	46.0	45.1	45.9
911910	94 Cornhill Terrace Aberdeen Ab16 5ew	2	45.1	45.9	45.1	45.8
911911	92 Cornhill Terrace Aberdeen Ab16 5ew	2	46.5	47.4	46.6	47.4
911912	90 Cornhill Terrace Aberdeen Ab16 5ew	2	44.5	46.4	44.5	46.2
911913	88 Cornhill Terrace Aberdeen Ab16 5ew	2	45.3	47.0	45.4	47.0
911914	86 Cornhill Terrace Aberdeen Ab16 5ew	2	44.9	46.7	45.0	46.6
911915	84 Cornhill Terrace Aberdeen Ab16 5ew	2	45.6	47.1	45.8	47.2
911918	71 Cornhill Terrace Aberdeen Ab16 5ew	2	45.5	46.2	45.4	46.1
911919	69 Cornhill Terrace Aberdeen Ab16 5ew	2	44.1	45.1	44.2	44.9
911920	67 Cornhill Terrace Aberdeen Ab16 5ew	2	44.1	44.9	44.1	44.8
911921	65 Cornhill Terrace Aberdeen Ab16 5ew	2	44.1	44.9	44.0	44.8
911922	63 Cornhill Terrace Aberdeen Ab16 5ew	2	43.8	44.9	43.9	44.7
911923	61 Cornhill Terrace Aberdeen Ab16 5ew	2	44.4	45.1	44.3	45.0
911924	59 Cornhill Terrace Aberdeen Ab16 5ew	2	44.4	46.0	44.4	45.4
911925	57 Cornhill Terrace Aberdeen Ab16 5ew	2	44.8	46.5	44.7	46.6
911926	55 Cornhill Terrace Aberdeen Ab16 5ew	2	44.7	46.3	44.6	46.1
911927	53 Cornhill Terrace Aberdeen Ab16 5ew	2	44.8	46.5	44.8	46.4
911928	51 Cornhill Terrace Aberdeen Ab16 5ew	2	45.1	46.6	45.2	46.6
911929	49 Cornhill Terrace Aberdeen Ab16 5ew	2	44.7	46.6	44.9	46.5
911930	1 Ash-Hill Drive Aberdeen Ab16 5yq	2	45.3	46.9	45.3	46.8
911931	3 Ash-Hill Drive Aberdeen Ab16 5yq	2	45.0	46.7	45.0	46.6
911932	5 Ash-Hill Drive Aberdeen Ab16 5yq	2	45.1	46.8	45.1	46.8
911933	7 Ash-Hill Drive Aberdeen Ab16 5yq	2	45.1	46.7	45.1	46.7
911934	9 Ash-Hill Drive Aberdeen Ab16 5yq	2	45.0	46.9	44.9	46.8
911935	11 Ash-Hill Drive Aberdeen Ab16 5yq	2	45.2	47.0	45.1	46.8
911936	13 Ash-Hill Drive Aberdeen Ab16 5yq	2	45.1	46.9	45.1	46.8
911937	15 Ash-Hill Drive Aberdeen Ab16 5yq	2	45.0	46.8	45.0	46.8
911939	2 Cornhill Way Aberdeen Ab16 5hg	2	44.3	45.3	44.3	45.2

Ref.	Address	Number of Dwellings	2020 DM	2035 DM	2020 DS	2035 DS
911940	5 Beechwood Road Aberdeen Ab16 5bl	2	45.3	46.1	45.3	46.0
911941	7 Beechwood Road Aberdeen Ab16 5bl	2	45.6	46.5	45.5	46.1
912098	76 Cairncry Road Aberdeen Ab16 5le	2	49.1	49.6	49.5	49.7
912099	74 Cairncry Road Aberdeen Ab16 5le	2	49.1	49.5	49.4	49.7
912100	72 Cairncry Road Aberdeen Ab16 5le	2	42.0	42.6	42.0	42.6
912101	70 Cairncry Road Aberdeen Ab16 5le	2	49.2	49.7	50.2	50.4
912102	68 Cairncry Road Aberdeen Ab16 5le	2	49.2	49.7	50.2	50.4
912113	15 Cairncry Avenue Aberdeen Ab16 5ds	2	45.1	45.9	45.1	45.8
912114	13 Cairncry Avenue Aberdeen Ab16 5ds	2	44.8	45.5	44.8	45.4
912115	9 Cairncry Avenue Aberdeen Ab16 5ds	2	44.6	45.4	44.6	45.3
912949	56 Ashgrove Road West Aberdeen Ab16 5ee	2	46.1	46.9	45.9	46.8
912950	54 Ashgrove Road West Aberdeen Ab16 5ee	2	45.9	46.7	45.6	46.6
912951	52 Ashgrove Road West Aberdeen Ab16 5ee	2	46.0	46.8	45.7	46.7
912952	50 Ashgrove Road West Aberdeen Ab16 5ee	2	46.0	46.9	45.7	46.8
912953	46 Ashgrove Road West Aberdeen Ab16 5ee	2	41.9	42.6	41.9	42.5
912954	44 Ashgrove Road West Aberdeen Ab16 5ee	2	41.7	43.3	41.7	43.3
912955	42 Ashgrove Road West Aberdeen Ab16 5ee	2	44.1	46.1	44.3	46.2
912956	148 Cornhill Terrace Aberdeen Ab16 5yt	2	45.1	46.2	45.0	46.0
912957	150 Cornhill Terrace Aberdeen Ab16 5yt	2	45.0	46.0	44.9	45.9
912958	152 Cornhill Terrace Aberdeen Ab16 5yt	2	44.7	45.6	44.7	45.5
912959	4 Cornhill Way Aberdeen Ab16 5hg	2	44.5	45.3	44.5	45.2
912960	6 Cornhill Way Aberdeen Ab16 5hg	2	44.3	45.1	44.4	45.0
912961	8 Cornhill Way Aberdeen Ab16 5hg	2	43.2	44.1	43.2	44.1
912962	10 Cornhill Way Aberdeen Ab16 5hg	2	44.1	45.0	44.2	45.0
912963	12 Cornhill Way Aberdeen Ab16 5hg	2	44.4	45.4	44.5	45.4
912964	14 Cornhill Way Aberdeen Ab16 5hg	2	43.8	44.7	43.8	44.6
913046	40a Ashgrove Road West Aberdeen Ab16 5dy	2	42.7	44.2	42.7	44.1
914646	13 Westburn Drive Aberdeen Ab25 3by	2	47.0	48.2	47.1	48.1
914649	74 Hilton Street Aberdeen Ab24 4qs	2	70.6	72.1	70.8	72.1
914650	72 Hilton Street Aberdeen Ab24 4qs	2	68.2	69.6	68.3	69.7
914651	103 Hilton Street Aberdeen Ab24 4qr	2	67.6	69.1	67.8	69.2
914652	99 Hilton Street Aberdeen Ab24 4qr	2	70.1	71.6	70.2	71.6
914653	97 Hilton Street Aberdeen Ab24 4qr	2	70.0	71.5	70.1	71.5
914654	85 Hilton Street Aberdeen Ab24 4qr	2	69.6	71.1	69.7	71.0
914655	71 Hilton Street Aberdeen Ab24 4qr	2	69.7	71.2	69.9	71.2
914656	80 Back Hilton Road Aberdeen Ab25 3ta	2	51.7	52.6	51.8	52.5
914657	112 - 118 Cattofield Place Aberdeen	2	51.9	52.7	51.9	52.6
914658	108 Cattofield Place Aberdeen Ab25 3qp	2	51.8	52.7	51.8	52.7
914659	98 Cattofield Place Aberdeen Ab25 3qp	2	49.8	50.7	49.9	50.6
914660	90 Cattofield Place Aberdeen Ab25 3qp	2	49.3	50.1	49.3	50.0
914661	80 - 86 Cattofield Place Aberdeen	2	48.5	49.3	48.7	49.4
914662	72 Cattofield Place Aberdeen Ab25 3qp	2	48.1	49.0	48.2	49.0

Ref.	Address	Number of Dwellings	2020 DM	2035 DM	2020 DS	2035 DS
914663	64 Cattofield Place Aberdeen Ab25 3qp	2	48.5	49.3	48.8	49.8
914664	60 Cattofield Place Aberdeen Ab25 3qp	2	48.1	48.9	48.2	49.1
914665	48 - 58 Cattofield Place Aberdeen	2	48.8	49.8	49.1	50.0
914666	44 Cattofield Place Aberdeen Ab25 3qp	2	47.9	48.8	48.0	48.8
914667	Flat A 38 CATTOFIELD PLACE ABERDEEN AB25	2	48.6	49.8	48.8	49.9
914668	Flat F 36 CATTOFIELD PLACE ABERDEEN AB25	2	47.7	48.8	47.9	48.9
914669	Flat C 34 CATTOFIELD PLACE ABERDEEN AB25	2	48.6	49.9	48.8	49.9
914670	Flat C 32 CATTOFIELD PLACE ABERDEEN AB25	2	49.2	50.9	49.4	51.0
914671	66 - 72 Back Hilton Road Aberdeen	2	57.0	57.3	57.1	57.2
914672	73 Cattofield Place Aberdeen Ab25 3qq	2	49.6	50.3	49.7	50.3
914673	59 Cattofield Place Aberdeen Ab25 3qq	2	51.4	52.0	51.4	51.9
914674	57 Cattofield Place Aberdeen Ab25 3qq	2	50.9	51.5	51.0	51.4
914675	53 Cattofield Place Aberdeen Ab25 3qq	2	53.0	53.5	53.1	53.4
914676	51 Cattofield Place Aberdeen Ab25 3qq	2	50.6	51.2	50.8	51.3
914677	58 Back Hilton Road Aberdeen Ab25 3st	2	51.8	52.2	51.9	52.2
914678	56 Back Hilton Road Aberdeen Ab25 3st	2	50.1	50.6	50.3	50.7
914679	42 Back Hilton Road Aberdeen Ab25 3st	2	50.1	50.7	50.3	50.6
914680	38 Back Hilton Road Aberdeen Ab25 3st	2	50.0	50.6	50.2	50.6
914681	30 Back Hilton Road Aberdeen Ab25 3st	2	49.3	49.9	49.4	49.8
914682	47 Cattofield Place Aberdeen Ab25 3qu	2	46.9	48.5	46.9	48.4
914683	45 Cattofield Place Aberdeen Ab25 3qu	2	46.9	47.8	47.2	47.9
914684	43 Cattofield Place Aberdeen Ab25 3qu	2	48.6	49.4	49.0	49.6
914685	37 Cattofield Place Aberdeen Ab25 3qu	2	49.4	50.2	49.7	50.4
914686	59 Cattofield Terrace Aberdeen Ab25 3qj	2	48.3	49.2	48.7	49.4
914687	51 Cattofield Terrace Aberdeen Ab25 3qj	2	48.5	49.4	48.9	49.7
914688	47 Cattofield Terrace Aberdeen Ab25 3qj	2	48.6	49.3	49.0	49.7
914689	37 Cattofield Terrace Aberdeen Ab25 3qj	2	48.9	49.6	49.3	49.9
914690	21 Cattofield Terrace Aberdeen Ab25 3qj	2	47.6	48.2	48.0	48.6
914691	13 Cattofield Terrace Aberdeen Ab25 3qj	2	48.3	48.9	48.6	49.1
914692	9 Cattofield Terrace Aberdeen Ab25 3qj	2	63.4	63.7	63.4	63.5
914693	13 Clifton Road Aberdeen Ab24 4rz	2	49.1	49.8	49.3	50.1
914697	Flat 1 35 LILYBANK PLACE ABERDEEN AB24 4	2	49.3	50.7	49.6	51.4
914698	Flat 1 33 LILYBANK PLACE ABERDEEN AB24 4	2	50.8	52.1	51.3	52.8
914699	51a Clifton Road Aberdeen Ab24 4rq	2	64.3	65.0	65.2	66.7
914700	Flat 1 49 CLIFTON ROAD ABERDEEN AB24 4RQ	2	64.8	65.5	65.7	67.2
914722	21 Laurelwood Avenue Aberdeen Ab25 3sy	2	47.4	48.5	47.2	48.2
914723	31 Laurelwood Avenue Aberdeen Ab25 3sy	2	46.9	47.9	46.6	47.6
914724	1 Ashgrove Road Aberdeen Ab25 3ae	2	46.2	47.3	45.9	47.0

Ref.	Address	Number of Dwellings	2020 DM	2035 DM	2020 DS	2035 DS
914725	5 Ashgrove Road Aberdeen Ab25 3ae	2	47.3	48.4	47.2	48.3
914726	11 Ashgrove Road Aberdeen Ab25 3ae	2	48.5	49.4	48.3	49.2
914727	13 Ashgrove Road Aberdeen Ab25 3ae	2	46.9	48.2	46.7	48.2
914728	17 Ashgrove Road Aberdeen Ab25 3ae	2	47.4	49.2	47.3	49.1
914729	76 Ashgrove Road Aberdeen Ab25 3ad	2	48.6	49.4	48.6	49.2
914730	70 Ashgrove Road Aberdeen Ab25 3ad	2	48.2	49.1	48.2	48.9
914731	Flat 4 66 ASHGROVE ROAD ABERDEEN AB25 3A	2	52.0	52.5	52.0	52.3
914732	Flat F 9 BACK HILTON ROAD ABERDEEN AB25	2	50.3	50.7	49.3	49.9
914733	2 - 12 Cadenhead Place Aberdeen	2	49.5	50.4	49.3	50.0
914734	18 Cadenhead Place Aberdeen Ab25 3ah	2	49.3	50.1	49.4	49.9
914735	34 Cadenhead Place Aberdeen Ab25 3ah	2	49.2	49.8	49.2	49.7
914736	48 Cadenhead Place Aberdeen Ab25 3ah	2	48.8	49.5	48.8	49.4
914737	50 Cadenhead Place Aberdeen Ab25 3ah	2	47.2	48.0	47.1	47.7
914738	52 Cadenhead Place Aberdeen Ab25 3ah	2	46.5	47.4	46.4	47.1
914739	54 Cadenhead Place Aberdeen Ab25 3ah	2	47.0	47.9	46.9	47.6
914740	56 Cadenhead Place Aberdeen Ab25 3ah	2	46.3	47.3	46.2	46.9
914741	26 Cadenhead Road Aberdeen Ab25 3af	2	48.4	49.1	48.4	49.1
914742	28 Cadenhead Road Aberdeen Ab25 3af	2	51.9	52.4	52.4	52.7
914743	30 Cadenhead Road Aberdeen Ab25 3af	2	49.7	50.3	50.5	50.9
914744	32 Cadenhead Road Aberdeen Ab25 3af	2	46.6	47.5	46.4	47.2
914745	34 Cadenhead Road Aberdeen Ab25 3af	2	48.1	48.8	47.9	48.5
914746	56 Cadenhead Road Aberdeen Ab25 3af	2	48.1	48.9	48.0	48.7
914747	58 Cadenhead Road Aberdeen Ab25 3ag	2	49.0	49.7	49.0	49.5
914748	72 Cadenhead Road Aberdeen Ab25 3ag	2	51.3	51.8	51.3	51.6
914749	82 Cadenhead Road Aberdeen Ab25 3ag	2	48.5	49.2	48.5	49.0
914750	84 Cadenhead Road Aberdeen Ab25 3ag	2	47.6	48.4	47.6	48.2
914751	86 Cadenhead Road Aberdeen Ab25 3ag	2	48.4	49.1	48.4	48.9
914752	88 Cadenhead Road Aberdeen Ab25 3ag	2	47.8	48.6	47.8	48.4
914753	96 Cadenhead Road Aberdeen Ab25 3ag	2	49.8	50.4	49.7	50.2
914754	110 Cadenhead Road Aberdeen Ab25 3ag	2	48.9	49.6	48.9	49.5
914755	56 Carnie Drive Aberdeen Ab25 3ab	2	50.0	50.6	50.1	50.5
914756	66 Carnie Drive Aberdeen Ab25 3ab	2	54.8	55.2	54.8	55.0
914757	84 Carnie Drive Aberdeen Ab25 3ab	2	59.5	59.8	59.5	59.6
914758	88 - 102 Carnie Drive Aberdeen	2	61.7	62.0	61.7	61.8
914759	30 Carnie Drive Aberdeen Ab25 3bg	2	49.9	50.6	49.9	50.4
914760	50 Beattie Avenue Aberdeen Ab25 3ap	2	49.7	50.5	49.7	50.3
914761	48 Beattie Avenue Aberdeen Ab25 3ap	3	50.1	50.7	50.1	50.6
914762	32 Beattie Avenue Aberdeen Ab25 3ap	3	47.6	48.4	47.5	48.2
914763	14 Beattie Avenue Aberdeen Ab25 3ap	3	48.1	48.8	48.2	48.7
914764	27 Cadenhead Place Aberdeen Ab25 3ah	3	48.6	49.3	48.8	49.3
914765	11 Cadenhead Road Aberdeen Ab25 3aj	3	47.6	48.4	47.5	48.2
914766	13 - 23 Cadenhead Road Aberdeen	3	48.0	48.8	47.9	48.7

Ref.	Address	Number of Dwellings	2020 DM	2035 DM	2020 DS	2035 DS
914767	29 Cadenhead Road Aberdeen Ab25 3aj	3	51.0	51.5	51.5	52.0
914768	1 Beattie Avenue Aberdeen Ab25 3aq	3	49.0	49.9	48.8	49.5
914769	13 Beattie Avenue Aberdeen Ab25 3aq	3	48.4	49.2	48.6	49.2
914770	27 Beattie Avenue Aberdeen Ab25 3aq	3	49.3	50.3	49.2	50.0
914771	37 Beattie Avenue Aberdeen Ab25 3aq	3	49.5	50.7	49.3	50.4
914772	49d Beattie Avenue Aberdeen Ab25 3aq	3	48.5	50.1	48.4	49.9
914773	42 Beattie Place Aberdeen Ab25 3as	3	49.0	49.9	48.8	49.6
914774	13 - 23 Beattie Place Aberdeen	3	49.9	50.8	49.9	50.5
914775	2 - 12 Gillespie Crescent Aberdeen	3	49.5	50.6	49.4	50.5
914776	1 - 11 Carnie Gardens Aberdeen	3	49.5	50.6	49.5	50.4
914777	17 Carnie Gardens Aberdeen Ab25 3ar	3	49.8	50.8	49.8	50.7
914778	20 Carnie Gardens Aberdeen Ab25 3ar	3	50.6	51.5	50.6	51.4
914779	6 Carnie Gardens Aberdeen Ab25 3ar	3	51.3	52.4	51.2	52.1
914780	Keith Crockett 31 Carnie Drive Aberdeen	3	49.7	50.5	49.6	50.3
914781	Ashgrove Stores 33 Carnie Drive Aberdeen	3	49.4	50.2	49.4	49.9
914782	2 - 12 Brough Place Aberdeen	3	49.5	50.2	49.4	49.9
914783	22 Brough Place Aberdeen Ab25 3bf	3	49.4	50.2	49.4	50.0
914784	20 Brough Place Aberdeen Ab25 3bf	3	49.7	50.5	49.7	50.2
914785	Aberdeen City Council 39 - 41 Carnie Dri	3	50.0	50.7	49.9	50.4
914787	8 Gillespie Place Aberdeen Ab25 3be	3	51.5	52.1	51.5	52.0
914788	20 Gillespie Place Aberdeen Ab25 3be	3	52.2	52.8	52.3	52.7
914789	Ashgrove School Lodge Gillespie Place Ab	3	48.2	49.8	48.1	49.6
914791	159 Gillespie Crescent Aberdeen Ab25 3al	3	50.3	51.0	50.1	50.7
914792	161 Gillespie Crescent Aberdeen Ab25 3al	3	49.7	50.5	49.7	50.3
914793	163 Gillespie Crescent Aberdeen Ab25 3al	3	49.7	50.4	49.6	50.1
914794	165 Gillespie Crescent Aberdeen Ab25 3al	3	49.7	50.4	49.7	50.2
914795	51 Carnie Drive Aberdeen Ab25 3aa	3	51.0	51.6	51.0	51.4
914796	53 Carnie Drive Aberdeen Ab25 3aa	3	62.8	63.1	63.0	63.0
914797	55 Carnie Drive Aberdeen Ab25 3aa	3	63.5	63.8	63.7	63.7
914798	57 Carnie Drive Aberdeen Ab25 3aa	3	64.7	65.0	64.9	64.9
914799	59 Carnie Drive Aberdeen Ab25 3aa	3	65.7	66.0	65.9	65.9
914812	Flat O 64 ASHGROVE ROAD ABERDEEN AB25 3A	3	47.5	48.5	47.2	47.9
914815	8 Carnie Drive Aberdeen Ab25 3bh	3	56.5	57.5	56.5	57.2
914816	20 Carnie Drive Aberdeen Ab25 3bh	3	54.4	55.4	54.4	55.1
914817	5 Beattie Place Aberdeen Ab25 3as	3	51.7	53.3	51.2	52.1
914818	50 Beattie Place Aberdeen Ab25 3as	3	49.6	50.8	49.4	50.5
914819	18 Gillespie Crescent Aberdeen Ab25 3at	3	49.9	51.2	49.9	51.0
914820	22 Beattie Place Aberdeen Ab25 3as	3	48.4	49.1	48.5	49.1
914821	10 Beattie Place Aberdeen Ab25 3as	3	53.5	55.1	52.8	53.9
914822	2 - 12 Beattie Avenue Aberdeen	3	45.7	46.8	45.8	46.7
914823	1 - 17 Cadenhead Place Aberdeen	3	45.8	46.8	45.8	46.7
914824	28 Laurelwood Avenue Aberdeen Ab25 3sl	3	52.8	53.9	51.8	52.8

Ref.	Address	Number of Dwellings	2020 DM	2035 DM	2020 DS	2035 DS
914825	24 Laurelwood Avenue Aberdeen Ab25 3sl	3	50.5	51.3	50.2	51.0
914826	22 Laurelwood Avenue Aberdeen Ab25 3sl	3	51.5	52.3	50.9	51.7
914827	18 Laurelwood Avenue Aberdeen Ab25 3sl	3	53.2	54.0	52.8	53.6
914828	25 Laurelwood Avenue Aberdeen Ab25 3sy	3	47.2	48.0	46.9	47.7
914829	33 Laurelwood Avenue Aberdeen Ab25 3sy	3	55.3	56.6	54.2	55.0
914830	Flat F 54 ASHGROVE ROAD ABERDEEN AB25 3A	3	49.9	50.6	49.8	50.4
914831	Flat D 52 ASHGROVE ROAD ABERDEEN AB25 3A	3	49.4	50.0	49.4	49.9
914832	9 Belmont Gardens Aberdeen Ab25 3ga	3	54.3	54.6	54.4	55.2
914833	10 Belmont Gardens Aberdeen Ab25 3ga	3	53.3	53.6	53.4	54.2
914835	54 Belmont Gardens Aberdeen Ab25 3ga	3	48.5	49.8	49.2	50.0
914836	53 Belmont Gardens Aberdeen Ab25 3ga	3	48.3	49.3	47.9	48.8
914837	52 Belmont Gardens Aberdeen Ab25 3ga	3	48.0	49.0	47.8	48.6
914839	51 Belmont Gardens Aberdeen Ab25 3ga	3	50.3	51.2	50.0	50.7
914840	50 Belmont Gardens Aberdeen Ab25 3ga	3	50.4	51.3	50.2	50.9
914842	49 Belmont Gardens Aberdeen Ab25 3ga	3	49.7	50.6	49.6	50.3
914847	32 Cattofield Gardens Aberdeen Ab25 3qz	3	47.6	48.4	48.2	48.9
914850	30 Cattofield Gardens Aberdeen Ab25 3qz	3	47.5	48.4	48.0	48.7
914853	2 Cadenhead Road Aberdeen Ab25 3af	3	48.4	49.3	48.2	49.0
914854	18 Cadenhead Road Aberdeen Ab25 3af	3	48.4	49.2	48.2	49.0
914855	36 Cattofield Gardens Aberdeen Ab25 3qz	3	49.3	50.0	49.5	50.1
914856	28 Cattofield Gardens Aberdeen Ab25 3qz	3	47.1	47.9	47.5	48.2
914857	2 Cattofield Gardens Aberdeen Ab25 3qz	3	48.9	49.5	49.0	49.4
914863	10 Cattofield Gardens Aberdeen Ab25 3qz	3	48.4	49.1	48.8	49.4
914864	12 Cattofield Gardens Aberdeen Ab25 3qz	3	48.5	49.2	49.0	49.6
914865	16 Cattofield Gardens Aberdeen Ab25 3qz	3	49.2	49.8	49.2	49.9
914866	14 Cattofield Gardens Aberdeen Ab25 3qz	3	48.8	49.6	49.3	49.9
914867	22 Cattofield Gardens Aberdeen Ab25 3qz	3	49.8	50.9	49.8	50.8
914868	24 Cattofield Gardens Aberdeen Ab25 3qz	3	47.6	48.3	47.7	48.2
914869	26 Cattofield Gardens Aberdeen Ab25 3qz	3	47.8	48.5	48.2	48.8
914877	37 Picktillum Avenue Aberdeen Ab25 3ay	3	48.1	49.5	48.8	50.5
914880	5 Picktillum Avenue Aberdeen Ab25 3az	3	52.0	53.0	52.2	53.2
914881	7 Picktillum Avenue Aberdeen Ab25 3az	3	47.7	49.1	48.1	49.5
914882	15 Picktillum Avenue Aberdeen Ab25 3az	3	50.8	51.8	51.4	52.7
914883	19 Picktillum Avenue Aberdeen Ab25 3az	3	49.8	51.2	50.6	52.1
914884	8 Picktillum Avenue Aberdeen Ab25 3az	3	50.2	51.4	51.1	52.5
914885	2 Picktillum Avenue Aberdeen Ab25 3az	3	48.6	49.4	49.2	50.1
914891	2 Picktillum Place Aberdeen Ab25 3au	3	49.6	51.0	50.0	51.4
914892	4 Picktillum Place Aberdeen Ab25 3au	3	49.7	51.1	50.1	51.5
914893	6 Picktillum Place Aberdeen Ab25 3au	3	49.4	50.5	50.1	51.1
914894	8 Picktillum Place Aberdeen Ab25 3au	3	49.6	50.7	50.1	51.2
914895	10 Picktillum Place Aberdeen Ab25 3au	3	49.6	50.6	50.3	51.4
914896	12 Picktillum Place Aberdeen Ab25 3au	3	49.6	50.7	50.6	51.6

Ref.	Address	Number of Dwellings	2020 DM	2035 DM	2020 DS	2035 DS
914897	11 Picktillum Place Aberdeen Ab25 3au	3	52.4	53.1	55.2	56.1
914898	26 Picktillum Place Aberdeen Ab25 3aw	3	66.9	67.2	73.3	73.3
914899	38 Picktillum Place Aberdeen Ab25 3aw	3	64.6	64.9	73.1	73.2
914900	46 Picktillum Place Aberdeen Ab25 3aw	3	62.0	62.3	73.4	73.5
914901	Flat D 20 BACK HILTON ROAD ABERDEEN AB25	3	49.8	50.4	50.1	50.5
914902	Flat D 20 BACK HILTON ROAD ABERDEEN AB25	3	49.7	50.3	49.9	50.4
914904	Flat F 11 BACK HILTON ROAD ABERDEEN AB25	3	51.6	52.3	51.2	51.7
914905	Flat L 11 BACK HILTON ROAD ABERDEEN AB25	3	54.3	54.7	54.0	54.2
914909	Flat M 15 BACK HILTON ROAD ABERDEEN AB25	3	48.9	49.5	49.1	49.7
914911	Flat F 15 BACK HILTON ROAD ABERDEEN AB25	3	49.3	50.0	49.1	49.7
914913	56 Ashgrove Road Aberdeen	3	49.0	49.7	49.0	49.6
914914	5 Ashgrove Avenue Aberdeen Ab25 3bq	3	50.3	51.1	50.1	50.7
914915	7 Ashgrove Avenue Aberdeen Ab25 3bq	3	51.8	52.5	51.6	52.1
914916	17 Ashgrove Avenue Aberdeen Ab25 3bq	3	50.8	51.4	51.0	51.4
914917	24 Ashgrove Avenue Aberdeen Ab25 3bq	3	49.8	50.4	50.0	50.6
914918	86 Ashgrove Avenue Aberdeen Ab25 3bq	3	49.8	50.4	49.8	50.2
914919	38 Ashgrove Avenue Aberdeen Ab25 3bq	3	49.6	50.3	49.5	50.1
914920	68 Ashgrove Avenue Aberdeen Ab25 3bq	3	48.6	49.3	48.5	49.1
914921	64 Ashgrove Avenue Aberdeen Ab25 3bq	3	48.3	48.9	48.2	48.7
914922	56 Ashgrove Avenue Aberdeen Ab25 3bq	3	57.3	57.7	58.1	58.2
914923	46 Ashgrove Avenue Aberdeen Ab25 3bq	3	48.8	49.6	48.7	49.5
914927	55 Rosehill Drive Aberdeen Ab24 4jr	3	45.1	45.8	45.1	45.7
914938	6 Morgan Road Aberdeen Ab16 5jy	3	42.3	42.9	42.3	42.8
914939	4 Morgan Road Aberdeen Ab16 5jy	3	45.5	46.2	45.6	46.1
914940	2 Morgan Road Aberdeen Ab16 5jy	3	45.5	46.2	45.5	46.1
914941	1 Morgan Road Aberdeen Ab16 5jy	3	44.8	45.6	45.0	45.7
914942	2 Cairncry Avenue Aberdeen Ab16 5ds	3	44.9	45.6	44.9	45.6
914943	7 Cairncry Avenue Aberdeen Ab16 5ds	3	45.0	45.8	45.1	45.7
914944	5 Cairncry Avenue Aberdeen Ab16 5ds	3	45.4	46.1	45.4	46.1
914945	3 Cairncry Avenue Aberdeen Ab16 5ds	3	45.3	46.0	45.3	46.0
914946	1 Cairncry Avenue Aberdeen Ab16 5ds	3	44.7	45.6	44.8	45.4
914947	56 Cairncry Road Aberdeen Ab16 5le	3	50.2	50.4	51.6	51.6
914948	58 Cairncry Road Aberdeen Ab16 5le	3	50.0	50.5	51.4	51.5
914949	60 Cairncry Road Aberdeen Ab16 5le	3	49.7	50.2	51.0	51.0
914950	44 Cairncry Road Aberdeen Ab16 5ju	3	45.6	47.6	45.6	47.5
914951	46 Cairncry Road Aberdeen Ab16 5ju	3	51.8	52.8	52.7	53.3
914952	48 Cairncry Road Aberdeen Ab16 5ju	3	51.6	52.5	52.4	53.0
914953	50 Cairncry Road Aberdeen Ab16 5ju	3	51.0	52.1	52.3	52.8
914954	52 Cairncry Road Aberdeen Ab16 5ju	3	50.8	51.9	52.0	52.6

Ref.	Address	Number of Dwellings	2020 DM	2035 DM	2020 DS	2035 DS
914955	54 Cairncry Road Aberdeen Ab16 5ju	3	50.9	51.5	52.3	52.8
914956	2 Cairncry Terrace Aberdeen Ab16 5jz	3	47.8	48.4	48.2	48.6
914957	4 Cairncry Terrace Aberdeen Ab16 5jz	3	45.1	45.9	45.2	45.8
914958	6 Cairncry Terrace Aberdeen Ab16 5jz	3	45.2	46.0	45.2	45.9
914959	8 Cairncry Terrace Aberdeen Ab16 5jz	3	45.3	46.2	45.3	46.0
914960	10 Cairncry Terrace Aberdeen Ab16 5jz	3	45.1	46.0	45.1	45.9
914961	12 Cairncry Terrace Aberdeen Ab16 5jz	3	45.2	46.0	45.2	46.0
914962	14 Cairncry Terrace Aberdeen Ab16 5jz	3	45.1	46.0	45.2	46.0
914963	16 Cairncry Terrace Aberdeen Ab16 5jz	3	44.9	45.8	45.0	45.7
914964	53 Rosehill Drive Aberdeen Ab24 4jd	3	48.2	48.8	48.2	48.7
914965	43 Rosehill Drive Aberdeen Ab24 4jd	3	46.1	47.4	45.9	47.2
914966	9 Cairncry Crescent Aberdeen Ab16 5jw	3	46.3	47.6	46.3	47.5
914967	7 Cairncry Crescent Aberdeen Ab16 5jw	3	45.3	46.7	45.5	46.6
914968	5 Cairncry Crescent Aberdeen Ab16 5jw	3	46.2	47.8	46.3	47.6
914969	3 Cairncry Crescent Aberdeen Ab16 5jw	3	45.3	46.9	45.3	46.8
914970	7 Hayfield Crescent Aberdeen Ab24 4jw	3	44.9	45.7	44.8	45.6
914971	5 Hayfield Crescent Aberdeen Ab24 4jw	3	45.9	46.8	45.9	46.7
914972	3 Hayfield Crescent Aberdeen Ab24 4jw	3	45.9	46.8	45.9	46.7
914973	26 Rosehill Drive Aberdeen Ab24 4jj	3	45.3	46.1	45.4	46.0
914974	28 Rosehill Drive Aberdeen Ab24 4jj	3	43.9	44.8	43.9	44.7
914975	32 Rosehill Drive Aberdeen Ab24 4jj	3	43.5	44.2	43.5	44.1
914976	34 Rosehill Drive Aberdeen Ab24 4jj	3	45.7	46.4	45.7	46.2
914977	2 Rosehill Crescent Aberdeen Ab24 4jl	3	45.3	46.1	45.4	46.1
914978	33 Ash-Hill Place Aberdeen Ab16 5ja	3	60.7	61.2	61.2	61.5
914979	21 Ash-Hill Place Aberdeen Ab16 5ja	3	60.0	60.4	60.1	60.4
914980	20 Ash-Hill Place Aberdeen Ab16 5ja	3	59.3	59.8	59.7	59.9
914981	19 Ash-Hill Place Aberdeen Ab16 5ja	3	58.9	59.4	59.4	59.7
914982	29 Ash-Hill Place Aberdeen Ab16 5ja	3	58.6	59.1	59.1	59.4
914983	6 Ash-Hill Place Aberdeen Ab16 5ja	3	57.9	58.4	58.4	58.7
914984	5 Ash-Hill Place Aberdeen Ab16 5ja	3	57.6	58.3	58.4	58.7
914985	4 Ash-Hill Place Aberdeen Ab16 5ja	3	57.0	57.5	57.9	58.2
914986	3 Ash-Hill Place Aberdeen Ab16 5ja	3	56.5	57.1	57.6	57.9
914989	24 Ash-Hill Place Aberdeen Ab16 5ja	3	45.0	45.8	45.0	45.7
914990	12 Ash-Hill Place Aberdeen Ab16 5ja	3	44.8	45.6	44.8	45.5
914991	24 Cairncry Road Aberdeen Ab16 5dp	3	46.9	48.9	46.9	48.7
914992	26 Cairncry Road Aberdeen Ab16 5dp	3	55.9	56.5	56.8	57.2
914993	28 Cairncry Road Aberdeen Ab16 5dp	3	44.3	45.5	44.3	45.4
914994	30 Cairncry Road Aberdeen Ab16 5dp	3	55.0	55.7	55.7	56.1
914995	32 Cairncry Road Aberdeen Ab16 5dp	3	54.5	55.2	55.5	55.8
914996	34 Cairncry Road Aberdeen Ab16 5dp	3	54.0	54.7	55.6	56.0
914997	36 Cairncry Road Aberdeen Ab16 5dp	3	53.6	54.3	55.3	55.7
914998	38 Cairncry Road Aberdeen Ab16 5dp	3	53.1	53.9	54.7	55.2
914999	40 Cairncry Road Aberdeen Ab16 5dp	3	53.1	53.9	54.9	55.4

Ref.	Address	Number of Dwellings	2020 DM	2035 DM	2020 DS	2035 DS
915000	42 Cairncry Road Aberdeen Ab16 5dp	3	52.9	53.6	54.5	54.8
915001	2 Cairncry Crescent Aberdeen Ab16 5jw	3	46.9	48.2	46.9	48.2
915002	4 Cairncry Crescent Aberdeen Ab16 5jw	4	46.4	48.1	46.5	48.1
915003	6 Cairncry Crescent Aberdeen Ab16 5jw	4	45.2	47.1	45.1	47.0
915004	41 Rosehill Drive Aberdeen Ab24 4jb	4	45.3	46.4	45.3	46.3
915005	37 Rosehill Drive Aberdeen Ab24 4jb	4	45.3	46.8	45.3	46.7
915006	35 Rosehill Drive Aberdeen Ab24 4jb	4	42.9	43.8	42.9	43.7
915007	33 Rosehill Drive Aberdeen Ab24 4jb	4	46.0	47.2	45.9	47.0
915008	31 Rosehill Drive Aberdeen Ab24 4jb	4	44.4	45.3	44.4	45.2
915009	29 Rosehill Drive Aberdeen Ab24 4jb	4	43.0	44.0	43.0	43.9
915010	25 Rosehill Drive Aberdeen Ab24 4jb	4	45.3	46.3	45.2	46.1
915011	23 Rosehill Drive Aberdeen Ab24 4jb	4	42.8	43.6	42.7	43.5
915012	21 Rosehill Drive Aberdeen Ab24 4jb	4	45.6	46.6	45.6	46.4
915014	4 Rosehill Drive Aberdeen Ab24 4jg	4	47.9	48.7	47.8	48.4
915015	6 Rosehill Drive Aberdeen Ab24 4jg	4	47.2	48.0	47.1	47.8
915016	8 Rosehill Drive Aberdeen Ab24 4jg	4	44.7	45.6	44.7	45.5
915017	10 Rosehill Drive Aberdeen Ab24 4jg	4	47.0	47.8	47.0	47.7
915018	2 Hayfield Place Aberdeen Ab24 4ju	4	48.2	49.0	48.2	48.9
915019	4 Hayfield Place Aberdeen Ab24 4ju	4	47.9	48.7	47.9	48.6
915020	8 Hayfield Place Aberdeen Ab24 4ju	4	45.2	46.0	45.2	45.8
915021	10 Hayfield Place Aberdeen Ab24 4ju	4	47.9	48.8	47.8	48.6
915022	23 Hilton Drive Aberdeen Ab24 4nq	4	46.8	47.4	46.6	47.2
915023	21 Hilton Drive Aberdeen Ab24 4nq	4	46.8	47.5	46.7	47.2
915024	19 Hilton Drive Aberdeen Ab24 4nq	4	46.8	47.4	46.6	47.2
915025	17 Hilton Drive Aberdeen Ab24 4nq	4	46.7	47.4	46.6	47.2
915026	15 Hilton Drive Aberdeen Ab24 4nq	4	46.7	47.3	46.5	47.1
915027	13 Hilton Drive Aberdeen Ab24 4nq	4	46.7	47.4	46.5	47.2
915028	11 Hilton Drive Aberdeen Ab24 4nq	4	46.7	47.4	46.6	47.1
915029	9 Hilton Drive Aberdeen Ab24 4nq	4	46.8	47.4	46.6	47.2
915030	7 Hilton Drive Aberdeen Ab24 4nq	4	46.8	47.4	46.6	47.2
915031	5 Hilton Drive Aberdeen Ab24 4nq	4	46.5	47.1	46.3	46.9
915032	1 Hayfield Place Aberdeen Ab24 4ju	4	47.7	48.6	47.8	48.5
915033	3 Hayfield Place Aberdeen Ab24 4ju	4	48.0	48.9	48.0	48.7
915034	22 Rosehill Drive Aberdeen Ab24 4jh	4	46.3	47.1	46.3	47.0
915035	20 Rosehill Drive Aberdeen Ab24 4jh	4	43.4	44.3	43.4	44.2
915036	18 Rosehill Drive Aberdeen Ab24 4jh	4	42.8	43.7	42.8	43.5
915037	16 Rosehill Drive Aberdeen Ab24 4jh	4	43.6	44.6	43.6	44.4
915038	14 Rosehill Drive Aberdeen Ab24 4jh	4	46.4	47.3	46.4	47.2
915039	12 Rosehill Drive Aberdeen Ab24 4jh	4	46.9	47.7	46.9	47.6
915040	84 Back Hilton Road Aberdeen Ab25 3ta	4	52.3	53.2	52.4	53.1
915041	119 Hilton Street Aberdeen Ab24 4qr	4	63.5	65.0	63.6	64.9
915042	115 Hilton Street Aberdeen Ab24 4qr	4	66.8	68.3	66.9	68.3
915043	113 Hilton Street Aberdeen Ab24 4qr	4	68.2	69.7	68.4	69.7

Ref.	Address	Number of Dwellings	2020 DM	2035 DM	2020 DS	2035 DS
915044	78 Hilton Street Aberdeen Ab24 4qs	4	61.3	62.7	61.5	62.8
915045	Helmsdale 80 HILTON STREET ABERDEEN AB24	4	69.2	70.7	69.4	70.7
915046	84 Hilton Street Aberdeen Ab24 4qs	4	61.9	63.3	62.0	63.4
915047	88 Hilton Street Aberdeen Ab24 4qs	4	53.9	55.2	54.0	55.1
915051	14 Hilton Drive Aberdeen Ab24 4nu	4	50.3	51.2	50.3	51.1
915052	16 Hilton Drive Aberdeen Ab24 4nu	4	49.7	50.5	49.6	50.3
915053	20 Hilton Drive Aberdeen Ab24 4nu	4	48.7	49.7	48.7	49.5
915054	4 Hilton Circle Aberdeen Ab24 4nw	4	52.3	53.5	52.4	53.5
915055	8 Hilton Circle Aberdeen Ab24 4nw	4	47.7	48.5	47.7	48.4
915056	24 Hilton Drive Aberdeen Ab24 4np	4	47.5	48.3	47.5	48.3
915164	19 Cornhill Terrace Aberdeen Ab16 5yp	4	47.1	48.5	47.1	48.4
915165	11 South Walk Aberdeen Ab16 5eu	4	45.4	46.9	45.5	47.1
915166	9 South Walk Aberdeen Ab16 5eu	4	45.3	47.1	45.4	47.2
915167	7 South Walk Aberdeen Ab16 5eu	4	45.0	46.7	45.2	47.0
915168	5 South Walk Aberdeen Ab16 5eu	4	45.1	46.9	45.2	47.2
915169	3 South Walk Aberdeen Ab16 5eu	4	45.2	46.9	45.4	47.1
915170	1 South Walk Aberdeen Ab16 5eu	4	45.4	46.9	45.4	47.2
915171	23 Ash-Hill Drive Aberdeen Ab16 5yr	4	45.1	47.0	45.3	47.1
915172	37 - 51 Ash-Hill Drive Aberdeen	4	44.8	46.7	45.0	46.8
915173	67 Ash-Hill Drive Aberdeen Ab16 5yr	4	45.3	47.1	45.3	47.1
915174	81 Ash-Hill Drive Aberdeen Ab16 5yr	4	45.6	47.2	45.8	47.4
915175	89 Ash-Hill Drive Aberdeen Ab16 5yr	4	45.9	47.5	46.2	47.8
915176	101 Ash-Hill Drive Aberdeen Ab16 5yr	4	45.8	47.5	45.8	47.5
915177	117 - 131 Ash-Hill Drive Aberdeen	4	45.0	46.7	45.4	47.1
915178	133 Ash-Hill Drive Aberdeen Ab16 5yr	4	46.2	47.8	46.5	47.9
915179	153 Ash-Hill Drive Aberdeen Ab16 5yr	4	46.5	48.3	46.5	48.2
915180	2 Braefoot Road Aberdeen Ab16 5ey	4	46.6	48.1	46.7	48.1
915181	165 Ash-Hill Drive Aberdeen Ab16 5ys	4	45.4	47.0	45.5	47.0
915182	167 Ash-Hill Drive Aberdeen Ab16 5ys	4	44.9	46.7	44.9	46.7
915183	169 Ash-Hill Drive Aberdeen Ab16 5ys	4	44.8	46.6	44.7	46.8
915184	171 Ash-Hill Drive Aberdeen Ab16 5ys	4	44.8	46.7	44.8	46.6
915185	173 Ash-Hill Drive Aberdeen Ab16 5ys	4	44.5	46.3	44.5	46.4
915186	175 Ash-Hill Drive Aberdeen Ab16 5ys	4	44.5	46.7	44.5	46.7
915187	177 Ash-Hill Drive Aberdeen Ab16 5ys	4	44.5	46.1	44.5	46.1
915188	179 Ash-Hill Drive Aberdeen Ab16 5ys	4	45.1	46.8	45.1	46.8
915189	1 Ash-Hill Way Aberdeen Ab16 5yl	4	46.1	47.7	46.2	47.7
915190	3 Ash-Hill Way Aberdeen Ab16 5yl	4	46.4	48.0	46.4	47.9
915191	5 Ash-Hill Way Aberdeen Ab16 5yl	4	46.5	48.1	46.5	48.1
915192	7 Ash-Hill Way Aberdeen Ab16 5yl	4	46.6	48.1	46.6	48.0
915193	9 Ash-Hill Way Aberdeen Ab16 5yl	4	46.7	48.3	46.6	48.1
915194	11 Ash-Hill Way Aberdeen Ab16 5yl	4	46.9	48.5	46.8	48.3
915195	13 Ash-Hill Way Aberdeen Ab16 5yl	4	46.9	48.4	47.1	48.4

Ref.	Address	Number of Dwellings	2020 DM	2035 DM	2020 DS	2035 DS
915196	15 Ash-Hill Way Aberdeen Ab16 5yl	4	47.1	48.7	47.1	48.5
915197	17 Ash-Hill Way Aberdeen Ab16 5yl	4	46.6	48.0	46.4	47.8
915198	19 Ash-Hill Way Aberdeen Ab16 5yl	4	46.6	48.1	46.4	48.0
915199	21 Ash-Hill Way Aberdeen Ab16 5yl	4	46.5	47.9	46.4	47.9
915200	23 Ash-Hill Way Aberdeen Ab16 5yl	4	46.6	48.0	46.6	48.3
915201	181 Ash-Hill Drive Aberdeen Ab16 5ys	4	45.9	47.5	45.9	47.4
915202	183 Ash-Hill Drive Aberdeen Ab16 5ys	4	45.8	47.3	45.7	47.2
915203	185 Ash-Hill Drive Aberdeen Ab16 5ys	4	45.1	46.8	45.1	46.7
915204	187 Ash-Hill Drive Aberdeen Ab16 5ys	4	45.6	47.5	45.6	47.5
915205	189 Ash-Hill Drive Aberdeen Ab16 5ys	4	45.6	47.2	45.6	47.1
915206	191 Ash-Hill Drive Aberdeen Ab16 5ys	4	45.9	47.3	45.8	47.3
915207	193 Ash-Hill Drive Aberdeen Ab16 5ys	4	45.7	47.2	45.7	47.2
915208	195 Ash-Hill Drive Aberdeen Ab16 5ys	4	46.2	47.6	46.3	47.6
915209	1 Cornhill Terrace Aberdeen Ab16 5yp	4	49.3	50.4	49.3	50.3
915210	3 Cornhill Terrace Aberdeen Ab16 5yp	4	47.4	48.8	47.4	49.0
915211	5 Cornhill Terrace Aberdeen Ab16 5yp	4	47.4	48.7	47.3	48.5
915212	7 Cornhill Terrace Aberdeen Ab16 5yp	4	48.6	49.6	48.6	50.1
915213	9 Cornhill Terrace Aberdeen Ab16 5yp	4	46.5	47.9	46.5	47.9
915214	11 Cornhill Terrace Aberdeen Ab16 5yp	4	46.5	48.0	46.5	47.8
915215	13 Cornhill Terrace Aberdeen Ab16 5yp	4	47.2	48.6	47.2	48.4
915216	15 Cornhill Terrace Aberdeen Ab16 5yp	4	46.9	48.3	46.8	48.2
915217	17 Cornhill Terrace Aberdeen Ab16 5yp	4	46.9	48.2	46.9	48.1
915218	21 Cornhill Terrace Aberdeen Ab16 5yp	4	47.0	48.3	46.9	48.2
915219	23 Cornhill Terrace Aberdeen Ab16 5yp	4	46.3	47.7	46.3	47.7
915220	25 Cornhill Terrace Aberdeen Ab16 5yp	4	46.0	47.4	45.9	47.3
915221	27 Cornhill Terrace Aberdeen Ab16 5yp	4	45.9	47.3	45.9	47.3
915222	29 Cornhill Terrace Aberdeen Ab16 5yp	4	45.7	47.2	45.7	47.0
915223	31 Cornhill Terrace Aberdeen Ab16 5yp	4	45.7	47.2	45.6	47.1
915225	37 Cornhill Terrace Aberdeen Ab16 5yp	4	45.2	47.0	45.1	46.9
915226	39 Cornhill Terrace Aberdeen Ab16 5yp	4	45.5	47.1	45.6	47.1
915227	41 Cornhill Terrace Aberdeen Ab16 5yp	4	45.5	47.1	45.6	47.1
915228	43 Cornhill Terrace Aberdeen Ab16 5yp	4	45.5	47.0	45.5	47.1
915229	45 Cornhill Terrace Aberdeen Ab16 5yp	4	45.5	47.1	45.5	47.0
915230	47 Cornhill Terrace Aberdeen Ab16 5yp	4	45.4	46.9	45.3	46.8
915235	52 Ash-Hill Road Aberdeen Ab16 5hj	4	46.2	47.6	46.3	47.7
915236	38 Ash-Hill Road Aberdeen Ab16 5hj	4	46.2	47.7	46.2	47.7
915237	16 Ash-Hill Road Aberdeen Ab16 5hj	4	45.7	47.2	45.7	47.2
915238	82 Cornhill Terrace Aberdeen Ab16 5hh	4	45.4	47.0	45.4	47.0
915239	80 Cornhill Terrace Aberdeen Ab16 5hh	4	46.1	47.7	46.1	47.6
915240	78 Cornhill Terrace Aberdeen Ab16 5hh	4	45.8	47.8	45.9	47.8
915241	76 Cornhill Terrace Aberdeen Ab16 5hh	4	45.9	47.3	45.9	47.7
915242	74 Cornhill Terrace Aberdeen Ab16 5hh	4	45.5	47.0	45.5	47.1
915243	72 Cornhill Terrace Aberdeen Ab16 5hh	4	45.6	47.1	45.5	47.0

Ref.	Address	Number of Dwellings	2020 DM	2035 DM	2020 DS	2035 DS
915244	70 Cornhill Terrace Aberdeen Ab16 5hh	4	45.7	47.1	45.6	47.1
915245	26 Cornhill Terrace Aberdeen Ab16 5hh	4	47.1	48.5	47.1	48.4
915246	38 Cornhill Terrace Aberdeen Ab16 5hh	4	46.6	48.0	46.7	48.0
915247	60 Cornhill Terrace Aberdeen Ab16 5hh	4	46.4	47.8	46.5	47.7
915248	18 Cornhill Terrace Aberdeen Ab16 5hh	4	47.6	48.8	48.2	49.3
915249	16 Cornhill Terrace Aberdeen Ab16 5hh	4	47.0	48.4	47.0	48.3
915250	14 Cornhill Terrace Aberdeen Ab16 5hh	4	47.4	48.8	47.5	48.7
915251	12 Cornhill Terrace Aberdeen Ab16 5hh	4	46.7	48.1	46.7	48.0
915252	10 Cornhill Terrace Aberdeen Ab16 5hh	4	46.9	48.3	46.9	48.2
915253	8 Cornhill Terrace Aberdeen Ab16 5hh	4	47.2	48.5	47.1	48.4
915254	6 Cornhill Terrace Aberdeen Ab16 5hh	4	48.5	49.7	48.5	49.6
915255	4 Cornhill Terrace Aberdeen Ab16 5hh	4	50.1	51.3	50.2	51.2
915256	2 Cornhill Terrace Aberdeen Ab16 5hh	4	49.1	50.3	49.0	50.2
915257	197 Ash-Hill Drive Aberdeen Ab16 5ez	4	51.4	52.8	51.4	52.7
915258	199 Ash-Hill Drive Aberdeen Ab16 5ez	4	51.9	53.3	51.9	53.2
915259	201 Ash-Hill Drive Aberdeen Ab16 5ez	4	52.9	54.3	52.9	54.1
915260	203 Ash-Hill Drive Aberdeen Ab16 5ez	4	53.5	54.9	53.5	54.7
915261	205 Ash-Hill Drive Aberdeen Ab16 5ez	4	53.0	54.4	53.1	54.3
915262	207 Ash-Hill Drive Aberdeen Ab16 5ez	4	53.3	54.7	53.3	54.5
915263	209 Ash-Hill Drive Aberdeen Ab16 5ez	4	53.0	54.3	52.9	54.1
915264	1 Cornhill Drive Aberdeen Ab16 5yn	4	50.4	51.9	50.5	51.8
915265	3 Cornhill Drive Aberdeen Ab16 5yn	4	47.0	48.4	47.0	48.2
915266	5 Cornhill Drive Aberdeen Ab16 5yn	4	46.7	48.1	46.8	48.1
915267	7 Cornhill Drive Aberdeen Ab16 5yn	4	46.7	48.0	46.7	48.0
915268	9 Cornhill Drive Aberdeen Ab16 5yn	4	46.3	47.7	46.4	47.7
915269	11 Cornhill Drive Aberdeen Ab16 5yn	4	46.5	47.9	46.5	47.8
915270	21 Cairncry Road Aberdeen Ab16 5dq	4	48.7	50.5	48.7	50.4
915271	5 Cairncry Road Aberdeen Ab16 5dq	4	55.8	56.8	55.7	56.6
915272	37 Cairncry Road Aberdeen Ab16 5dq	4	52.5	53.7	52.4	53.4
915273	47 Cairncry Road Aberdeen Ab16 5dq	4	49.1	50.7	48.9	50.5
915274	67 Cairncry Road Aberdeen Ab16 5dq	4	47.7	49.9	47.8	49.8
915275	99 Cairncry Road Aberdeen Ab16 5nf	4	46.9	49.4	47.0	49.4
915276	81 Cairncry Road Aberdeen Ab16 5nf	4	47.4	49.1	47.4	49.1
915277	69 - 79 Cairncry Road Aberdeen	4	47.9	49.5	47.9	49.4
915278	121 - 135 Cairncry Road Aberdeen	4	46.2	48.7	46.1	48.7
915279	111 Cairncry Road Aberdeen Ab16 5nf	4	46.8	48.9	46.7	48.8
915280	157 Cairncry Road Aberdeen Ab16 5dt	4	45.8	47.3	45.9	47.3
915281	139 Cairncry Road Aberdeen Ab16 5dt	4	47.4	49.1	47.4	49.0
915282	191 Cairncry Road Aberdeen Ab16 5dt	4	45.8	47.4	46.2	47.6
915283	169 - 183 Cairncry Road Aberdeen	4	45.9	47.3	45.9	47.2
915284	49 Cornhill Square Aberdeen Ab16 5yj	4	45.2	46.0	45.3	46.0
915285	13 Cornhill Square Aberdeen Ab16 5yj	5	46.5	48.0	46.3	47.6
915286	11 Cornhill Square Aberdeen Ab16 5yj	5	46.6	48.1	46.4	47.8

Ref.	Address	Number of Dwellings	2020 DM	2035 DM	2020 DS	2035 DS
915287	9 Cornhill Square Aberdeen Ab16 5yj	5	46.1	47.7	46.0	47.6
915288	7 Cornhill Square Aberdeen Ab16 5yj	5	45.9	47.5	45.7	47.5
915289	5 Cornhill Square Aberdeen Ab16 5yj	5	45.9	47.6	46.1	47.6
915290	3 Cornhill Square Aberdeen Ab16 5yj	5	45.9	47.5	45.9	47.5
915291	1 Cornhill Square Aberdeen Ab16 5yj	5	45.7	47.4	45.8	47.6
915292	201 Cairncry Road Aberdeen Ab16 5et	5	45.6	47.0	45.9	47.5
915293	203 Cairncry Road Aberdeen Ab16 5et	5	45.8	47.1	45.8	47.1
915294	205 Cairncry Road Aberdeen Ab16 5et	5	45.6	47.1	45.5	46.9
915295	207 Cairncry Road Aberdeen Ab16 5et	5	45.5	46.8	45.4	46.8
915296	209 Cairncry Road Aberdeen Ab16 5et	5	45.3	46.3	45.2	46.1
915297	211 Cairncry Road Aberdeen Ab16 5et	5	45.2	46.0	45.2	45.9
915298	213 Cairncry Road Aberdeen Ab16 5et	5	45.2	46.0	45.2	45.9
915299	77 Westburn Drive Aberdeen Ab25 2bu	5	46.8	47.8	46.8	47.7
915300	79 Westburn Drive Aberdeen Ab25 2bu	5	47.2	48.2	47.2	48.1
915301	81 Westburn Drive Aberdeen Ab25 2bu	5	47.2	48.2	47.3	48.1
915302	83 Westburn Drive Aberdeen Ab25 2bu	5	61.3	62.3	61.4	62.2
915303	87 Westburn Drive Aberdeen Ab25 2bu	5	47.4	48.4	47.4	48.2
915304	89 Westburn Drive Aberdeen Ab25 2bu	5	69.3	70.3	69.4	70.2
915305	91 Westburn Drive Aberdeen Ab25 2bu	5	46.9	47.9	46.9	47.8
915306	93 Westburn Drive Aberdeen Ab25 2bu	5	69.8	70.8	69.9	70.7
915307	95 Westburn Drive Aberdeen Ab25 2bu	5	68.8	69.9	68.9	69.7
915308	103 Westburn Drive Aberdeen Ab25 2bu	5	62.7	63.9	62.8	63.6
915309	105 Westburn Drive Aberdeen Ab25 2bu	5	64.0	65.1	64.1	64.9
915310	109 Westburn Drive Aberdeen Ab25 2bu	5	58.2	59.2	58.3	59.1
915311	111 Westburn Drive Aberdeen Ab25 2bu	5	60.2	61.2	60.3	61.1
915312	113 Westburn Drive Aberdeen Ab25 2bu	5	70.9	71.7	71.0	71.6
915313	7 Gillespie Crescent Aberdeen Ab25 3ax	5	53.8	54.8	53.7	54.6
915314	9 Gillespie Crescent Aberdeen Ab25 3ax	5	54.0	55.0	54.0	54.8
915315	11 Gillespie Crescent Aberdeen Ab25 3ax	5	54.4	55.4	54.4	55.3
915316	13 Gillespie Crescent Aberdeen Ab25 3ax	5	54.9	55.9	54.9	55.8
915317	15 Gillespie Crescent Aberdeen Ab25 3ax	5	55.4	56.5	55.5	56.3
915318	17 Gillespie Crescent Aberdeen Ab25 3ax	5	55.4	56.4	55.4	56.3
915322	29 Gillespie Crescent Aberdeen Ab25 3ax	5	55.7	56.7	55.8	56.5
915323	21 Gillespie Crescent Aberdeen Ab25 3ax	5	62.6	63.6	62.7	63.5
915324	23 Gillespie Crescent Aberdeen Ab25 3ax	5	58.1	59.1	58.1	58.9
915325	25 Gillespie Crescent Aberdeen Ab25 3ax	5	64.4	65.3	64.4	65.2
915326	37 Gillespie Crescent Aberdeen Ab25 3ax	5	65.6	66.6	65.7	66.4
915327	39 - 49 Gillespie Crescent Aberdeen	5	61.3	62.2	61.3	62.1
915328	55 Gillespie Crescent Aberdeen Ab25 3ax	5	59.6	60.7	59.7	60.5
915329	34 Gillespie Crescent Aberdeen Ab25 3at	5	50.5	52.0	50.6	51.9
915330	42 Gillespie Crescent Aberdeen Ab25 3at	5	49.0	50.6	49.1	50.6
915331	60 Gillespie Crescent Aberdeen Ab25 3at	5	53.9	55.1	53.9	54.9
915332	62 Gillespie Crescent Aberdeen Ab25 3at	5	54.4	55.5	54.5	55.4

Ref.	Address	Number of Dwellings	2020 DM	2035 DM	2020 DS	2035 DS
915333	82 Gillespie Crescent Aberdeen Ab25 3at	5	52.8	53.8	52.9	53.8
915334	63 Gillespie Crescent Aberdeen Ab25 3ax	5	66.1	67.2	66.2	67.0
915335	65 Gillespie Crescent Aberdeen Ab25 3ax	5	50.3	51.5	50.2	51.3
915336	67 Gillespie Crescent Aberdeen Ab25 3ax	5	50.2	51.5	50.1	51.3
915337	69 Gillespie Crescent Aberdeen Ab25 3ax	5	51.0	52.2	51.0	52.1
915338	71 Gillespie Crescent Aberdeen Ab25 3ax	5	50.2	51.7	50.2	51.5
915339	73 Gillespie Crescent Aberdeen Ab25 3ax	5	48.3	50.0	48.1	49.7
915340	75 Gillespie Crescent Aberdeen Ab25 3ax	5	47.7	49.5	47.6	49.3
915341	77 Gillespie Crescent Aberdeen Ab25 3ax	5	47.9	49.6	48.0	49.6
915342	2 Ashgrove Court Gillespie Crescent Aber	5	52.9	53.8	53.0	53.8
915369	25 Cornhill Drive Aberdeen Ab16 5ly	5	46.2	47.6	46.2	47.7
915370	23 Cornhill Drive Aberdeen Ab16 5ly	5	46.1	47.5	46.2	47.6
915371	21a Cornhill Drive Aberdeen Ab16 5ly	5	44.2	46.1	44.2	46.1
915372	19 Cornhill Drive Aberdeen Ab16 5ly	5	44.4	46.2	44.5	46.2
915373	17 Cornhill Drive Aberdeen Ab16 5ly	5	44.4	46.1	44.5	46.1
915374	15a Cornhill Drive Aberdeen Ab16 5ly	5	44.7	46.4	44.8	46.4
915375	13 Cornhill Drive Aberdeen Ab16 5ly	5	47.1	48.4	47.3	48.5
915387	15 Chestnut Row Aberdeen Ab25 3se	5	46.9	48.3	46.8	48.2
915388	19 Chestnut Row Aberdeen Ab25 3se	5	47.7	49.3	47.5	49.4
915389	23 Chestnut Row Aberdeen Ab25 3se	5	48.5	50.1	48.4	50.0
915390	Flat 1 25 CHESTNUT ROW ABERDEEN AB25 3SE	5	45.0	46.4	44.8	46.2
915391	Flat 5 27 CHESTNUT ROW ABERDEEN AB25 3SE	5	46.4	47.9	46.4	47.9
915392	Flat F 29 CHESTNUT ROW ABERDEEN AB25 3SE	5	47.1	49.1	46.9	48.8
915393	Flat 5 31 CHESTNUT ROW ABERDEEN AB25 3SE	5	46.7	48.4	46.7	48.4
915394	Flat 1 33 CHESTNUT ROW ABERDEEN AB25 3SE	5	47.2	49.2	47.2	49.3
915395	35 Chestnut Row Aberdeen	5	47.8	49.8	47.8	49.7
915396	Flat 5 20 CHESTNUT ROW ABERDEEN AB25 3SD	5	45.3	46.7	45.2	46.6
915397	18 Chestnut Row Aberdeen	5	47.6	48.9	47.5	48.8
915398	Flat B 16 CHESTNUT ROW ABERDEEN AB25 3SD	5	48.8	50.1	48.7	50.1
915399	14b Chestnut Row Aberdeen Ab25 3sd	5	46.0	47.2	45.8	47.0
915400	Flat 5 10 CHESTNUT ROW ABERDEEN AB25 3SD	5	47.0	48.2	46.8	48.1
915401	23 Elm Place Aberdeen Ab25 3sn	5	48.7	50.2	48.6	50.1
915402	21 Elm Place Aberdeen Ab25 3sn	5	48.7	50.2	48.4	50.0
915403	19 Elm Place Aberdeen Ab25 3sn	5	46.0	47.3	45.8	47.2
915404	17 Elm Place Aberdeen Ab25 3sn	5	49.3	50.7	49.1	50.5
915405	15 Elm Place Aberdeen Ab25 3sn	5	49.6	51.0	49.7	51.0
915406	13 Elm Place Aberdeen Ab25 3sn	5	48.2	50.3	48.0	50.1

Ref.	Address	Number of Dwellings	2020 DM	2035 DM	2020 DS	2035 DS
915407	11 Elm Place Aberdeen Ab25 3sn	5	49.5	51.2	49.4	51.1
915408	7 Elm Place Aberdeen Ab25 3sn	5	50.8	52.3	50.5	52.0
915425	32 Elm Place Aberdeen Ab25 3su	5	50.5	51.8	50.4	51.8
915426	30 Elm Place Aberdeen Ab25 3su	5	50.7	51.9	50.6	51.7
915427	28 Elm Place Aberdeen Ab25 3su	5	47.4	48.5	47.2	48.3
915428	26 Elm Place Aberdeen Ab25 3su	5	46.7	47.8	46.6	47.7
915429	22 Elm Place Aberdeen Ab25 3su	5	44.7	46.1	44.6	45.9
915430	20 Elm Place Aberdeen Ab25 3su	5	44.7	46.1	44.6	46.0
915431	18 Elm Place Aberdeen Ab25 3su	5	46.9	48.0	46.8	48.0
915432	16 Elm Place Aberdeen Ab25 3su	6	45.8	47.0	45.6	46.7
915433	14 Elm Place Aberdeen Ab25 3su	6	46.1	47.4	45.8	47.1
915434	12 Elm Place Aberdeen Ab25 3su	6	48.5	49.6	48.5	49.6
915435	10 Elm Place Aberdeen Ab25 3su	6	47.8	48.9	47.6	48.9
915436	8 Elm Place Aberdeen Ab25 3su	6	46.0	47.2	45.8	47.1
915437	6 Elm Place Aberdeen Ab25 3su	6	54.8	55.7	54.4	55.2
915438	5 Laurelwood Avenue Aberdeen Ab25 3sy	6	48.3	50.3	48.1	49.3
915439	7 Laurelwood Avenue Aberdeen Ab25 3sy	6	46.9	48.1	46.7	47.8
915440	9 Laurelwood Avenue Aberdeen Ab25 3sy	6	48.9	49.9	48.7	49.7
915442	3 Cedar Place Aberdeen Ab25 3sz	6	50.0	51.7	49.8	51.5
915443	5 Cedar Place Aberdeen Ab25 3sz	6	49.8	51.5	49.5	51.3
915444	11 Cedar Place Aberdeen Ab25 3sz	6	46.0	47.3	45.8	47.2
915445	15 Cedar Place Aberdeen Ab25 3sz	6	49.5	51.0	49.5	50.8
915446	19 Cedar Place Aberdeen Ab25 3sz	6	47.0	48.4	47.0	48.3
915447	23 Cedar Place Aberdeen Ab25 3sz	6	47.8	49.5	47.7	49.3
915448	25 Cedar Place Aberdeen Ab25 3sz	6	48.5	49.8	48.3	49.6
915449	27 Cedar Place Aberdeen Ab25 3sz	6	48.6	50.0	48.4	49.9
915450	29 Cedar Place Aberdeen Ab25 3sz	6	48.3	49.7	48.3	49.9
915451	31 Cedar Place Aberdeen Ab25 3sz	6	48.2	49.7	48.1	49.5
915452	33 Cedar Place Aberdeen Ab25 3sz	6	48.3	49.7	48.2	49.6
915453	38 Cedar Place Aberdeen Ab25 3sz	6	48.1	49.5	47.8	49.3
915454	34 Cedar Place Aberdeen Ab25 3sz	6	46.2	48.2	46.1	47.9
915455	30 Cedar Place Aberdeen Ab25 3sz	6	45.1	46.5	45.0	46.2
915456	28 Cedar Place Aberdeen Ab25 3sz	6	48.5	50.1	48.3	49.6
915457	24 Cedar Place Aberdeen Ab25 3sz	6	48.7	50.2	48.4	49.7
915458	22 Cedar Place Aberdeen Ab25 3sz	6	48.8	50.3	48.5	49.7
915460	16 Cedar Place Aberdeen Ab25 3sz	6	49.4	50.8	49.0	50.2
915461	12 Cedar Place Aberdeen Ab25 3sz	6	49.4	50.9	49.0	50.3
915462	10 Cedar Place Aberdeen Ab25 3sz	6	50.5	51.9	49.9	51.2
915463	6 Cedar Place Aberdeen Ab25 3sz	6	49.4	50.3	49.0	49.7
915473	9 Shaw Crescent Aberdeen Ab25 3bt	6	46.7	48.9	46.6	49.0
915483	24 Chestnut Row Aberdeen Ab25 3sd	6	50.7	52.0	50.5	51.9
915484	28 Chestnut Row Aberdeen Ab25 3sd	6	50.3	51.7	50.1	51.7
915485	30 Chestnut Row Aberdeen Ab25 3sd	6	50.5	52.0	50.3	51.9

Ref.	Address	Number of Dwellings	2020 DM	2035 DM	2020 DS	2035 DS
915486	32 Chestnut Row Aberdeen Ab25 3sd	6	50.3	51.8	50.2	51.7
915487	34 Chestnut Row Aberdeen Ab25 3sd	6	50.1	51.7	49.9	51.5
915488	47 Elm Place Aberdeen Ab25 3sn	6	48.2	49.9	48.1	49.7
915489	45 Elm Place Aberdeen Ab25 3sn	6	48.3	49.8	48.1	49.8
915490	43 Elm Place Aberdeen Ab25 3sn	6	48.3	49.6	48.2	49.8
915491	41 Elm Place Aberdeen Ab25 3sn	6	48.2	49.7	48.1	49.5
915492	37 Elm Place Aberdeen Ab25 3sn	6	47.7	49.4	47.6	49.2
915493	35 Elm Place Aberdeen Ab25 3sn	6	47.8	49.5	47.6	49.3
915494	33 Elm Place Aberdeen Ab25 3sn	6	47.8	49.4	47.7	49.4
915495	31 Elm Place Aberdeen Ab25 3sn	6	47.8	49.5	47.8	49.2
915496	29 Elm Place Aberdeen Ab25 3sn	6	48.0	49.7	47.9	49.6
915497	27 Elm Place Aberdeen Ab25 3sn	6	48.0	49.6	47.8	49.4
915498	25 Elm Place Aberdeen Ab25 3sn	6	47.2	48.9	47.1	48.8
915499	Flat A 23 ASHGROVE ROAD ABERDEEN AB25 3A	6	48.2	50.1	48.0	49.3
915501	Flat B 21 ASHGROVE ROAD ABERDEEN AB25 3A	6	47.0	49.0	46.9	48.8
915502	11 Laurelwood Avenue Aberdeen Ab25 3sy	6	47.4	48.4	47.2	48.1
915503	8 Laurelwood Avenue Aberdeen Ab25 3sl	6	57.3	58.0	56.4	57.2
915504	6 Laurelwood Avenue Aberdeen Ab25 3sl	6	56.6	57.2	55.6	56.4
915512	Crosby House 1 May Baird Avenue Aberdeen	6	47.9	49.7	47.9	49.7
915513	70 Barkmill Road Aberdeen Ab25 3bp	6	47.9	49.7	47.9	49.7
915514	60 Barkmill Road Aberdeen Ab25 3bp	6	48.0	50.0	47.9	49.9
915515	50 Barkmill Road Aberdeen Ab25 3bp	6	48.4	50.3	48.5	50.3
915516	46 Barkmill Road Aberdeen Ab25 3bp	6	49.6	51.5	49.7	51.6
915517	38 Barkmill Road Aberdeen Ab25 3bp	6	46.8	48.7	46.7	48.6
915518	30 Barkmill Road Aberdeen Ab25 3bp	6	47.5	49.4	47.4	49.3
915519	24 Barkmill Road Aberdeen Ab25 3bp	6	48.4	50.1	48.2	49.7
915520	16 Barkmill Road Aberdeen Ab25 3bp	6	48.5	50.2	48.5	50.3
915521	2 Barkmill Road Aberdeen Ab25 3bp	6	49.8	51.5	49.7	51.5
915535	Westburn Cottage 1 Foresterhill Road Abe	6	45.1	46.9	45.1	46.9
915538	15 Westburn Drive Aberdeen Ab25 3by	6	47.6	49.1	47.7	49.0
915539	17 Westburn Drive Aberdeen Ab25 3by	6	47.3	48.5	47.4	48.4
915540	19 Westburn Drive Aberdeen Ab25 3by	6	47.6	49.0	47.7	48.9
915541	21 Westburn Drive Aberdeen Ab25 3by	6	47.6	48.8	47.7	48.7
915542	23 Westburn Drive Aberdeen Ab25 3by	6	47.9	49.2	48.0	49.1
915543	27 Westburn Drive Aberdeen Ab25 3by	6	47.5	48.8	47.6	48.8
915544	29 Westburn Drive Aberdeen Ab25 3by	6	47.7	49.0	47.8	49.0
915545	Flat 2 31 WESTBURN DRIVE ABERDEEN AB25 3	6	47.7	48.9	47.8	48.9
915546	6 Westburn Crescent Aberdeen Ab25 3bz	6	47.6	48.8	47.6	48.7
915562	56 Cornhill Road Aberdeen Ab25 2eh	6	67.1	68.1	67.2	67.9
915563	60 Cornhill Road Aberdeen Ab25 2eh	6	46.4	47.5	46.4	47.4

Ref.	Address	Number of Dwellings	2020 DM	2035 DM	2020 DS	2035 DS
915564	64 Cornhill Road Aberdeen Ab25 2eh	6	45.7	46.8	45.7	46.7
915565	66a Cornhill Road Aberdeen Ab25 2eh	6	54.1	55.2	54.1	55.0
915566	68 Cornhill Road Aberdeen Ab25 2eh	6	44.2	45.5	44.3	45.4
915567	70 Cornhill Road Aberdeen Ab25 2eh	6	46.8	48.0	46.8	47.9
915568	78 Cornhill Road Aberdeen Ab25 2eh	6	42.5	43.9	42.6	43.8
915569	82 Cornhill Road Aberdeen Ab25 2eh	6	42.0	43.3	42.0	43.2
915570	84 Cornhill Road Aberdeen Ab25 2eh	6	42.8	44.2	42.9	44.1
915571	86 Cornhill Road Aberdeen Ab25 2eh	6	43.9	45.5	44.0	45.5
915572	104 Cornhill Road Aberdeen Ab25 2eh	6	46.0	47.6	46.0	47.6
915576	122 Cornhill Road Aberdeen Ab25 2eh	6	45.0	46.9	45.2	46.9
915577	The Christadelphians 126 Cornhill Road A	6	44.3	46.0	44.4	46.0
915578	35 Ashgrove Road West Aberdeen Ab16 5bb	6	44.9	46.6	44.9	46.5
915579	33 Ashgrove Road West Aberdeen Ab16 5bb	6	45.3	46.9	45.3	46.8
915580	31 Ashgrove Road West Aberdeen Ab16 5bb	6	44.3	46.1	44.3	46.1
915581	75 Grove Crescent Aberdeen Ab16 5du	6	45.4	47.0	45.5	47.0
915582	73 Grove Crescent Aberdeen Ab16 5du	6	45.4	47.1	45.5	47.1
915583	71 Grove Crescent Aberdeen Ab16 5du	6	45.3	46.9	45.4	47.0
915584	69 Grove Crescent Aberdeen Ab16 5du	6	45.2	46.9	45.3	47.0
915585	67 Grove Crescent Aberdeen Ab16 5du	6	45.3	46.9	45.4	46.8
915586	65 Grove Crescent Aberdeen Ab16 5du	6	44.8	46.7	44.8	46.6
915587	63 Grove Crescent Aberdeen Ab16 5du	6	44.9	46.6	44.9	46.7
915588	61 Grove Crescent Aberdeen Ab16 5du	6	45.6	47.3	45.7	47.3
915589	59 Grove Crescent Aberdeen Ab16 5du	6	45.8	47.7	45.9	47.7
915590	57 Grove Crescent Aberdeen Ab16 5du	6	45.9	47.6	45.9	47.5
915591	55 Grove Crescent Aberdeen Ab16 5du	6	46.1	47.7	46.1	47.8
915592	53 Grove Crescent Aberdeen Ab16 5du	6	46.5	48.1	46.6	48.2
915593	51 Grove Crescent Aberdeen Ab16 5du	6	46.2	47.9	46.3	48.0
915594	49 Grove Crescent Aberdeen Ab16 5du	6	46.6	48.1	46.7	48.2
915595	47 Grove Crescent Aberdeen Ab16 5du	6	46.4	47.9	46.4	47.9
915596	45 Grove Crescent Aberdeen Ab16 5du	6	46.5	48.1	46.6	48.2
915597	43 Grove Crescent Aberdeen Ab16 5du	6	46.9	48.5	46.9	48.5
915598	41 Grove Crescent Aberdeen Ab16 5du	6	47.2	48.6	47.2	48.6
915599	39 Grove Crescent Aberdeen Ab16 5du	6	47.5	48.9	47.4	48.9
915600	37 Grove Crescent Aberdeen Ab16 5du	6	47.6	49.1	47.6	49.1
915601	35 Grove Crescent Aberdeen Ab16 5du	6	41.9	43.3	41.9	43.3
915602	33 Grove Crescent Aberdeen Ab16 5du	6	47.7	49.2	47.7	49.1
915603	31 Grove Crescent Aberdeen Ab16 5du	6	47.5	48.9	47.5	48.9
915604	29 Grove Crescent Aberdeen Ab16 5du	6	46.9	48.4	46.9	48.4
915605	27 Grove Crescent Aberdeen Ab16 5du	6	46.9	48.3	46.9	48.3
915606	25 Grove Crescent Aberdeen Ab16 5du	6	46.2	47.8	46.2	47.8
915607	23 Grove Crescent Aberdeen Ab16 5du	6	46.5	47.9	46.5	47.9
915608	21 Grove Crescent Aberdeen Ab16 5du	6	45.9	47.4	45.9	47.3
915609	19 Grove Crescent Aberdeen Ab16 5du	6	46.3	47.4	46.4	47.3

Ref.	Address	Number of Dwellings	2020 DM	2035 DM	2020 DS	2035 DS
915610	17 Grove Crescent Aberdeen Ab16 5du	6	48.4	49.7	48.5	49.7
915611	15 Grove Crescent Aberdeen Ab16 5du	6	46.6	47.9	46.7	47.9
915612	13 Grove Crescent Aberdeen Ab16 5du	6	53.3	54.5	53.4	54.4
915613	11 Grove Crescent Aberdeen Ab16 5du	6	50.8	52.0	51.1	52.2
915614	9 Grove Crescent Aberdeen Ab16 5du	6	44.7	45.8	44.7	45.7
915615	7 Grove Crescent Aberdeen Ab16 5du	6	47.9	49.4	48.0	49.3
915616	3 Grove Crescent Aberdeen Ab16 5du	6	49.7	50.9	49.8	50.9
915617	1 Grove Crescent Aberdeen Ab16 5du	6	50.5	51.7	50.6	51.7
915618	3 Ashgrove Road West Aberdeen Ab16 5bb	6	46.6	48.0	46.7	48.2
915619	57 Westburn Drive Aberdeen Ab25 2bw	6	47.2	48.2	47.3	48.1
915620	75 Westburn Drive Aberdeen Ab25 2bu	6	46.9	47.9	46.9	47.8
915621	2 Ashgrove Road West Aberdeen Ab16 5dz	6	47.5	48.6	47.5	48.6
915622	4 Ashgrove Road West Aberdeen Ab16 5dz	6	50.1	51.3	50.2	51.2
915623	6 Ashgrove Road West Aberdeen Ab16 5dz	6	50.1	51.3	50.2	51.2
915624	6a Ashgrove Road West Aberdeen Ab16 5dz	6	48.8	50.0	48.8	50.0
915625	8 Ashgrove Road West Aberdeen Ab16 5dz	6	42.3	43.7	42.4	43.6
915626	10 Ashgrove Road West Aberdeen Ab16 5dz	6	44.8	46.2	44.9	46.2
915627	12 Ashgrove Road West Aberdeen Ab16 5dz	6	47.3	48.7	47.4	48.7
915628	14 Ashgrove Road West Aberdeen Ab16 5dy	6	47.2	48.7	47.9	49.1
915629	16 Ashgrove Road West Aberdeen Ab16 5dy	6	45.4	47.0	45.5	47.1
915630	18 Ashgrove Road West Aberdeen Ab16 5dy	6	43.1	44.4	43.1	44.5
915631	20 Ashgrove Road West Aberdeen Ab16 5dy	6	41.2	42.6	41.2	42.5
915632	22 Ashgrove Road West Aberdeen Ab16 5dy	6	47.0	48.5	46.9	48.4
915633	24 Ashgrove Road West Aberdeen Ab16 5dy	6	46.2	48.4	46.6	48.0
915634	26 Ashgrove Road West Aberdeen Ab16 5dy	6	46.2	47.7	46.5	47.9
915635	28 Ashgrove Road West Aberdeen Ab16 5dy	6	45.4	47.2	45.3	47.0
915636	30 Ashgrove Road West Aberdeen Ab16 5dy	6	45.3	47.2	45.1	46.8
915637	32 Ashgrove Road West Aberdeen Ab16 5dy	6	42.9	44.3	43.0	44.3
915638	34 Ashgrove Road West Aberdeen Ab16 5dy	6	41.9	43.3	41.9	43.2
915639	36 Ashgrove Road West Aberdeen Ab16 5dy	6	45.5	46.9	45.4	47.0
915640	38 Ashgrove Road West Aberdeen Ab16 5dy	6	45.5	47.2	45.3	46.9
915641	29 Ashgrove Road West Aberdeen Ab16 5bb	6	44.2	46.0	44.2	46.1
915642	27 Ashgrove Road West Aberdeen Ab16 5bb	6	44.0	46.1	44.0	46.1
915643	21 Ashgrove Road West Aberdeen Ab16 5bb	6	44.3	46.3	44.4	46.4
915644	19 Ashgrove Road West Aberdeen Ab16 5bb	6	45.2	46.9	45.2	47.0
915645	17 Ashgrove Road West Aberdeen Ab16 5bb	6	45.4	47.0	45.5	47.2
915646	2 Grove Crescent Aberdeen Ab16 5dw	6	47.5	49.0	47.5	48.9
915647	4 Grove Crescent Aberdeen Ab16 5dw	6	46.7	48.1	46.8	48.2
915648	6 Grove Crescent Aberdeen Ab16 5dw	6	46.2	47.8	46.2	47.7
915649	8 Grove Crescent Aberdeen Ab16 5dw	6	45.9	47.4	45.9	47.4
915650	10 Grove Crescent Aberdeen Ab16 5dw	6	45.9	47.4	45.9	47.4
915651	12 Grove Crescent Aberdeen Ab16 5dw	6	45.8	47.3	45.8	47.2
915652	14 Grove Crescent Aberdeen Ab16 5dw	6	45.8	47.3	45.8	47.3

Ref.	Address	Number of Dwellings	2020 DM	2035 DM	2020 DS	2035 DS
915653	16 Grove Crescent Aberdeen Ab16 5dw	6	45.9	47.4	46.0	47.5
915654	18 Grove Crescent Aberdeen Ab16 5dw	6	45.6	47.2	45.6	47.2
915655	20 Grove Crescent Aberdeen Ab16 5dw	6	45.3	47.0	45.4	47.0
915656	22 Grove Crescent Aberdeen Ab16 5dw	6	46.0	47.4	46.0	47.5
915657	24 Grove Crescent Aberdeen Ab16 5dw	6	45.8	47.5	45.8	47.4
915658	26 Grove Crescent Aberdeen Ab16 5dw	6	45.4	47.0	45.4	46.9
915659	28 Grove Crescent Aberdeen Ab16 5dw	6	45.4	47.0	45.4	47.0
915660	30 Grove Crescent Aberdeen Ab16 5dw	6	45.2	46.9	45.2	46.9
915661	32 Grove Crescent Aberdeen Ab16 5dw	6	45.2	46.8	45.3	46.9
915662	34 Grove Crescent Aberdeen Ab16 5dw	6	45.6	47.1	45.6	47.0
915808	Flat E 10 ALEXANDER TERRACE ABERDEEN AB2	6	46.0	47.6	46.1	47.2
915809	Flat A 8 ALEXANDER TERRACE ABERDEEN AB24	6	45.1	47.0	45.3	46.7
915810	Flat E 6 ALEXANDER TERRACE ABERDEEN AB24	6	43.6	45.4	43.8	45.1
915811	Flat A 12 ALEXANDER TERRACE ABERDEEN AB2	6	44.1	45.3	44.2	45.0
915827	10 Western Road Aberdeen Ab24 2qq	6	43.8	44.4	44.0	44.5
915828	34 Western Road Aberdeen Ab24 2qq	6	43.4	44.0	43.6	44.1
915829	Ground Floor 38 Western Road Aberdeen Ab	6	46.3	46.9	46.5	47.1
915830	2 Don Street Woodside Aberdeen Ab24 2rs	6	55.8	56.3	56.1	56.7
915832	21 Western Road Aberdeen Ab24 2qq	6	48.4	49.0	48.7	49.3
915833	19 Western Road Aberdeen Ab24 2qq	6	48.0	48.6	48.3	48.8
915834	17 Western Road Aberdeen Ab24 2qq	6	47.6	48.2	47.9	48.4
915835	15 Western Road Aberdeen Ab24 2qq	6	47.3	47.9	47.5	48.1
915836	13 Western Road Aberdeen Ab24 2qq	6	46.9	47.5	47.2	47.7
915837	11 Western Road Aberdeen Ab24 2qq	6	46.7	47.3	46.9	47.5
915838	9 Western Road Aberdeen Ab24 2qq	6	46.6	47.2	46.7	47.6
915839	7 Western Road Aberdeen Ab24 2qq	6	46.2	46.7	46.4	46.9
915840	5 Western Road Aberdeen Ab24 2qq	6	45.8	46.4	46.1	46.6
915841	3 Western Road Aberdeen Ab24 2qq	6	46.1	46.8	46.3	46.9
915843	58 Marquis Road Aberdeen	6	45.9	46.7	46.2	46.3
915844	Flat C 60 MARQUIS ROAD ABERDEEN AB24 2QP	6	46.1	46.6	46.3	46.7
915845	Flat B 4 FERRIER GARDENS ABERDEEN AB24 2	6	44.8	45.5	45.0	45.4
915846	5 Ferrier Gardens Aberdeen	6	44.4	45.0	44.5	44.9
915847	6 Ferrier Gardens Aberdeen	6	44.5	45.1	44.7	45.1
915848	28 Marquis Road Aberdeen	6	46.4	47.9	46.6	47.2
915849	Flat G 26 MARQUIS ROAD ABERDEEN AB24 2QN	6	45.9	47.4	46.1	47.0
915850	Flat F 1 FERRIER GARDENS ABERDEEN AB24 2	6	45.5	47.2	45.6	46.8
915851	Flat D 2 FERRIER GARDENS ABERDEEN	6	45.4	47.0	45.6	46.6

Ref.	Address	Number of Dwellings	2020 DM	2035 DM	2020 DS	2035 DS
	AB24 2					
915852	3 Ferrier Gardens Aberdeen	6	45.3	47.0	45.4	46.5
915853	Flat A 28 FERRIER CRESCENT ABERDEEN AB24	6	44.9	46.1	45.0	45.6
915854	Flat C 30 FERRIER CRESCENT ABERDEEN AB24	6	47.7	49.0	47.9	48.4
915855	9 Ferrier Gardens Aberdeen	6	43.3	44.3	43.5	44.0
915856	Flat F 8 FERRIER GARDENS ABERDEEN AB24 2	6	44.7	46.4	45.0	46.0
915857	Flat D 7 FERRIER GARDENS ABERDEEN AB24 2	6	45.1	46.9	45.2	46.4
915858	Flat F 26 FERRIER CRESCENT ABERDEEN AB24	6	44.5	46.2	44.7	45.8
915859	Flat B 24 FERRIER CRESCENT ABERDEEN AB24	6	44.5	46.1	44.6	45.7
915860	Flat E 22 FERRIER CRESCENT ABERDEEN AB24	6	44.6	46.0	44.7	45.5
915863	24 Marquis Road Aberdeen	6	51.4	52.0	51.6	52.2
915864	22 Marquis Road Aberdeen	6	46.5	48.0	46.7	47.1
915865	20 Marquis Road Aberdeen	6	46.7	48.2	46.9	47.1
915866	Flat E 18 MARQUIS ROAD ABERDEEN AB24 2QU	6	47.9	49.1	48.1	48.0
915867	Flat G 16 MARQUIS ROAD ABERDEEN AB24 2QU	6	48.2	49.4	48.4	48.2
915868	Flat B 14 MARQUIS ROAD ABERDEEN AB24 2QU	6	48.9	49.9	49.1	48.6
915870	Flat E 1 BARRON STREET ABERDEEN AB24 2QF	6	47.6	48.9	47.9	48.0
915871	Flat E 25 SANDILANDS DRIVE ABERDEEN AB24	6	47.1	48.5	47.3	47.7
915872	Flat B 27 SANDILANDS DRIVE ABERDEEN AB24	6	46.7	48.2	46.9	47.4
915873	29 Sandilands Drive Aberdeen	6	45.7	47.1	45.9	46.4
915874	Flat F 31 SANDILANDS DRIVE ABERDEEN AB24	6	45.6	47.1	45.8	46.5
915875	Flat A 23 FERRIER CRESCENT ABERDEEN AB24	6	46.1	47.6	46.3	46.7
915876	152 Great Northern Road Aberdeen Ab24 2b	6	49.2	50.0	49.5	48.4
915877	154 Great Northern Road Aberdeen	6	49.3	50.1	49.5	48.7
915878	2 Barron Street Aberdeen	6	46.9	47.9	47.2	46.8
915879	Flat A 23 SANDILANDS DRIVE ABERDEEN AB24	6	47.3	48.4	47.4	47.5
915880	Flat C 21 SANDILANDS DRIVE ABERDEEN AB24	6	46.8	48.0	47.0	47.1
915881	Flat C 19 SANDILANDS DRIVE ABERDEEN AB24	6	47.1	48.0	47.3	47.0
915886	Flat B 20 SANDILANDS DRIVE ABERDEEN	6	45.9	47.2	46.1	46.4

Ref.	Address	Number of Dwellings	2020 DM	2035 DM	2020 DS	2035 DS
	AB24					
915887	Flat B 22 SANDILANDS DRIVE ABERDEEN AB24	6	45.9	47.0	46.0	46.3
915888	Flat D 24 SANDILANDS DRIVE ABERDEEN AB24	6	45.8	47.1	46.0	46.5
915889	Flat C 26 SANDILANDS DRIVE ABERDEEN AB24	6	45.6	47.1	45.8	46.2
915890	Flat D 28 SANDILANDS DRIVE ABERDEEN AB24	6	45.4	47.0	45.6	46.3
915891	30 Sandilands Drive Aberdeen	6	46.0	47.4	46.1	46.7
915892	Flat B 32 SANDILANDS DRIVE ABERDEEN AB24	6	45.9	47.3	46.0	46.8
915893	Flat C 21 FERRIER CRESCENT ABERDEEN AB24	6	45.5	47.1	45.7	46.5
915894	Flat C 19 FERRIER CRESCENT ABERDEEN AB24	6	44.0	45.1	44.2	44.7
915895	11 Ferrier Crescent Aberdeen	6	45.7	47.3	45.8	46.7
915896	47 Western Road Aberdeen Ab24 2qq	6	64.3	64.9	64.6	65.3
915897	101 Marquis Road Aberdeen Ab24 2qy	6	51.8	52.3	52.0	52.7
915899	85 - 99 Marquis Road Aberdeen	6	52.2	52.8	52.5	53.1
915900	79 Marquis Road Aberdeen Ab24 2qy	6	54.3	54.8	54.6	55.2
915901	354 Great Northern Road Aberdeen Ab24 2a	6	67.6	68.2	67.9	68.6
915902	352 Great Northern Road Aberdeen Ab24 2a	6	66.7	67.3	67.0	67.7
915903	350 Great Northern Road Aberdeen Ab24 2a	6	68.3	68.9	68.6	69.3
915904	348 Great Northern Road Aberdeen Ab24 2a	6	68.7	69.2	69.0	69.7
915905	334 Great Northern Road Aberdeen Ab24 2a	6	65.0	65.6	65.3	66.0
915906	316 - 330 Great Northern Road Aberdeen	6	70.5	71.1	70.8	71.5
915907	306 Great Northern Road Aberdeen Ab24 2a	6	70.8	71.4	71.1	71.8
915908	29 Marquis Road Aberdeen Ab24 2qy	6	55.6	56.1	55.8	56.5
915909	37 Marquis Road Aberdeen Ab24 2qy	6	54.4	54.9	54.7	55.4
915910	55 Marquis Road Aberdeen Ab24 2qy	6	52.3	52.8	52.5	53.2
915983	27 Brown Street Aberdeen Ab24 4ez	6	51.5	52.1	51.7	52.4
915984	25 Brown Street Aberdeen Ab24 4ez	6	52.5	53.0	52.7	53.4
915985	23 Brown Street Aberdeen Ab24 4ez	6	53.7	54.3	54.0	54.6
915986	21 Brown Street Aberdeen Ab24 4ez	6	55.7	56.3	56.0	56.7
915987	9 Brown Street Aberdeen Ab24 4ez	6	59.4	60.0	59.7	60.4
915988	31 Tanfield Walk Aberdeen Ab24 4an	6	43.7	44.4	44.0	44.6
915989	25 Tanfield Walk Aberdeen Ab24 4an	6	51.6	52.1	51.9	52.5
915990	15 Tanfield Walk Aberdeen Ab24 4an	6	56.6	57.1	56.9	57.5
915991	13 Tanfield Walk Aberdeen Ab24 4an	6	59.1	59.6	59.4	60.0
915992	Ground Floor Flat 7 Tanfield Walk Aberde	6	61.4	61.9	61.7	62.4
915993	3b Tanfield Walk Aberdeen Ab24 4an	6	63.6	64.0	63.8	64.5
916009	269 Clifton Road Aberdeen Ab24 4hj	6	64.0	64.6	64.9	66.5
916010	263 Clifton Road Aberdeen Ab24 4hj	6	64.0	64.7	65.0	66.5
916011	259 Clifton Road Aberdeen Ab24 4hj	6	64.0	64.7	64.9	66.5

Ref.	Address	Number of Dwellings	2020 DM	2035 DM	2020 DS	2035 DS
916012	273 Clifton Road Aberdeen Ab24 4hj	6	63.9	64.6	64.9	66.4
916013	245 Clifton Road Aberdeen Ab24 4hj	6	64.0	64.6	64.9	66.5
916016	296 Clifton Road Aberdeen Ab24 4hp	6	48.0	48.6	48.4	49.1
916017	288 - 291 Clifton Road Aberdeen	6	64.3	65.0	65.3	66.9
916018	286 Clifton Road Aberdeen Ab24 4hp	6	64.7	65.4	65.7	67.3
916019	Flat D 282 CLIFTON ROAD ABERDEEN AB24 4H	6	62.8	63.5	63.8	65.2
916022	Flat D 272 CLIFTON ROAD ABERDEEN AB24 4H	6	63.2	63.9	64.1	65.7
916023	Flat A 11 PRINTFIELD WALK ABERDEEN AB24	6	51.5	52.0	52.1	53.2
916024	Flat F 9 PRINTFIELD WALK ABERDEEN AB24 4	6	48.7	49.3	49.2	49.9
916025	13 Printfield Terrace Aberdeen	6	47.0	48.1	47.4	48.6
916026	11 Printfield Terrace Aberdeen	6	46.4	47.3	46.7	47.3
916027	Flat A 9 PRINTFIELD TERRACE ABERDEEN AB2	6	46.0	47.2	46.2	47.5
916028	Flat B 18 PRINTFIELD WALK ABERDEEN AB24	6	48.8	49.4	49.4	50.4
916029	Flat F 16 PRINTFIELD WALK ABERDEEN AB24	6	48.8	49.3	49.1	49.7
916030	Flat B 14 PRINTFIELD WALK ABERDEEN AB24	6	49.7	50.2	50.0	50.6
916031	Flat B 12 PRINTFIELD WALK ABERDEEN AB24	6	51.0	51.5	51.3	51.9
916034	28 Tanfield Walk Aberdeen Ab24 4ay	6	46.6	47.2	46.9	47.5
916035	Ground Floor Left 24 Tanfield Walk Aberd	6	49.6	50.1	49.9	50.6
916036	22 Tanfield Walk Aberdeen	6	50.7	51.2	51.0	51.7
916037	2 Tanfield Avenue Aberdeen Ab24 4az	6	51.8	52.3	52.0	52.7
916038	4 Tanfield Avenue Aberdeen Ab24 4az	6	47.9	48.5	48.1	48.7
916039	6 Tanfield Avenue Aberdeen Ab24 4az	6	47.8	48.4	48.0	48.6
916040	8 Tanfield Avenue Aberdeen Ab24 4az	6	46.0	46.5	46.2	46.9
916041	Flat F 10 PRINTFIELD WALK ABERDEEN AB24	6	55.0	55.5	55.2	55.8
916042	Flat A 8 PRINTFIELD WALK ABERDEEN AB24 4	6	57.0	57.5	57.3	57.9
916043	Flat B 6 PRINTFIELD WALK ABERDEEN AB24 4	6	60.5	60.9	60.8	61.4
916044	303 Great Northern Road Aberdeen Ab24 2a	6	55.4	55.8	55.7	56.2
916045	305 Great Northern Road Aberdeen Ab24 2a	6	57.2	57.6	57.4	58.0
916046	307 Great Northern Road Aberdeen Ab24 2a	6	67.9	68.4	68.2	68.8
916047	St Joseph's Presbytery 2 Tanfield Walk A	6	60.3	60.8	60.6	61.2
916048	7 Tanfield Avenue Aberdeen Ab24 4az	6	54.9	55.4	55.2	55.8
916049	5 Tanfield Avenue Aberdeen Ab24 4az	6	54.0	54.5	54.2	54.8
916050	3 Tanfield Avenue Aberdeen Ab24 4az	6	57.8	58.3	58.1	58.7
916051	1 Tanfield Avenue Aberdeen Ab24 4az	6	58.3	58.8	58.6	59.3

Ref.	Address	Number of Dwellings	2020 DM	2035 DM	2020 DS	2035 DS
916062	Flat C 4 PRINTFIELD TERRACE ABERDEEN AB2	6	45.5	46.9	45.7	46.7
916063	Flat F 6 PRINTFIELD TERRACE ABERDEEN AB2	6	45.5	46.6	45.7	46.5
916064	Flat D 8 PRINTFIELD TERRACE ABERDEEN AB2	6	45.4	46.9	45.6	46.8
916065	Flat F 7 PRINTFIELD WALK ABERDEEN AB24 4	6	51.1	51.7	51.4	51.9
916066	51 Clifton Court Great Northern Road Abe	6	57.8	58.3	58.1	58.7
916067	283 Great Northern Road Aberdeen Ab24 2a	6	53.4	53.9	53.7	53.8
916068	Flat 4 14 PIRIE'S LANE ABERDEEN AB24 4AH	6	46.5	47.7	46.7	47.4
916069	Flat 1 12 PIRIE'S LANE ABERDEEN AB24 4AH	6	45.7	47.3	45.9	46.4
916071	2 Pirie's Lane Aberdeen Ab24 4ah	6	54.7	55.2	54.9	52.7
916072	273 Great Northern Road Aberdeen Ab24 2a	6	48.9	49.5	49.1	47.8
916073	275 Great Northern Road Aberdeen Ab24 2a	6	51.2	51.8	51.4	49.6
916080	25 Hayton Road Aberdeen Ab24 2rl	6	44.3	45.2	44.5	44.8
916081	17 Hayton Road Aberdeen Ab24 2rl	6	43.0	43.6	43.1	43.6
916082	3 Hayton Road Aberdeen Ab24 2rl	6	43.1	43.7	43.2	43.7
916083	1 Cowan Place Aberdeen Ab24 2xb	6	42.9	43.7	43.1	43.5
916084	3 Cowan Place Aberdeen Ab24 2xb	6	43.2	44.0	43.3	43.8
916085	5 Cowan Place Aberdeen Ab24 2xb	6	41.8	42.6	42.0	42.5
916086	7 Cowan Place Aberdeen Ab24 2xb	6	41.8	42.6	42.0	42.5
916087	13 Cowan Place Aberdeen Ab24 2xb	6	42.7	43.5	42.8	43.3
916137	14 Western Road Aberdeen Ab24 2qq	6	44.1	44.7	44.3	44.8
916138	16 Western Road Aberdeen Ab24 2qq	6	48.3	48.9	48.5	49.0
916139	18 Western Road Aberdeen Ab24 2qq	6	44.6	45.2	44.8	45.3
916140	20 Western Road Aberdeen Ab24 2qq	6	44.4	45.0	44.6	45.1
916141	22 Western Road Aberdeen Ab24 2qq	6	44.9	45.5	45.1	45.6
916142	24 Western Road Aberdeen Ab24 2qq	6	45.0	45.5	45.2	45.7
916143	26 Western Road Aberdeen Ab24 2qq	6	44.9	45.4	45.1	45.6
916144	28 Western Road Aberdeen Ab24 2qq	6	44.6	45.1	44.7	45.3
916146	8 Tanfield Court Aberdeen Ab24 4ap	6	46.7	47.4	46.9	47.4
916147	7 Tanfield Court Aberdeen Ab24 4ap	6	46.9	47.6	47.2	47.7
916148	6 Tanfield Court Aberdeen Ab24 4ap	6	47.9	48.5	48.4	49.3
916149	2 Tanfield Court Aberdeen Ab24 4ap	6	47.3	47.8	47.6	48.4
916150	3 Tanfield Court Aberdeen Ab24 4ap	6	46.4	46.9	46.6	47.3
916151	4 Tanfield Court Aberdeen Ab24 4ap	6	45.2	45.4	45.4	46.1
916152	5 Tanfield Court Aberdeen Ab24 4ap	6	46.2	46.7	46.5	47.3
916169	4 Pirie's Court Aberdeen Ab24 4af	6	49.0	49.9	49.3	48.6
916170	9 Pirie's Court Aberdeen Ab24 4af	6	47.8	48.7	48.0	47.6
916175	45 Fountain Grange Western Road Aberdeen	6	68.1	68.5	68.4	69.0
916181	4 Tanfield Walk Aberdeen Ab24 4aq	6	55.4	56.0	55.7	56.4

Ref.	Address	Number of Dwellings	2020 DM	2035 DM	2020 DS	2035 DS
916619	Flat 1 The Knoll 69 Hilton Place Aberdeen	6	46.8	48.6	47.1	48.7
916620	65 Hilton Place Aberdeen Ab24 4qy	6	48.9	50.6	49.1	50.6
916624	69 Hilton Street Aberdeen Ab24 4qr	6	69.7	71.2	69.9	71.2
916625	65 Hilton Street Aberdeen Ab24 4qr	6	61.5	63.0	61.7	63.1
916626	61 Hilton Street Aberdeen Ab24 4qr	6	69.8	71.2	69.9	71.3
916627	59 Hilton Street Aberdeen Ab24 4qr	6	49.7	51.4	49.9	51.5
916628	57 Hilton Street Aberdeen Ab24 4qr	6	49.9	51.6	50.1	51.7
916629	49 Hilton Street Aberdeen Ab24 4qr	6	49.6	51.3	49.8	51.3
916630	47 Hilton Street Aberdeen Ab24 4qt	6	49.1	50.7	49.3	50.8
916631	41 Hilton Street Aberdeen Ab24 4qt	6	49.3	50.9	49.6	51.1
916632	37 Hilton Street Aberdeen Ab24 4qt	6	49.1	50.7	49.3	50.8
916633	35 Hilton Street Aberdeen Ab24 4qt	6	49.5	51.1	49.7	51.2
916634	29 Hilton Street Aberdeen Ab24 4qt	6	49.3	51.0	49.5	51.0
916635	27 Hilton Street Aberdeen Ab24 4qt	6	49.7	51.3	50.0	51.4
916636	21 Hilton Street Aberdeen Ab24 4qt	6	72.5	74.0	72.8	74.1
916637	17 Hilton Street Aberdeen Ab24 4qt	6	72.6	74.1	72.9	74.2
916638	15 Hilton Street Aberdeen Ab24 4qt	6	72.6	74.1	72.9	74.2
916639	11 Hilton Street Aberdeen Ab24 4qt	6	48.8	50.5	49.1	50.7
916640	5 Hilton Street Aberdeen Ab24 4qt	6	62.7	64.1	63.0	64.4
916641	Flat B 30 CATTOFIELD PLACE ABERDEEN AB25	6	48.7	50.5	48.7	50.5
916642	Flat F 28 CATTOFIELD PLACE ABERDEEN AB25	6	47.8	49.4	47.9	49.5
916643	Flat E 26 CATTOFIELD PLACE ABERDEEN AB25	6	47.6	49.2	47.6	49.3
916644	Flat D 24 CATTOFIELD PLACE ABERDEEN AB25	6	47.2	48.6	47.5	48.9
916645	18 Cattofield Place Aberdeen Ab25 3ql	6	50.1	51.1	50.3	51.4
916646	16 Cattofield Place Aberdeen Ab25 3ql	6	46.3	47.8	46.7	48.0
916647	12 Cattofield Place Aberdeen Ab25 3ql	6	46.4	47.8	46.7	48.0
916648	8 Cattofield Place Aberdeen Ab25 3ql	6	51.4	52.4	51.7	53.0
916649	6 Cattofield Place Aberdeen Ab25 3ql	6	52.1	53.1	52.6	53.8
916650	2 Cattofield Place Aberdeen Ab25 3ql	6	65.2	65.9	66.0	67.6
916651	85 Clifton Road Aberdeen Ab24 4rl	6	64.8	65.6	65.7	67.2
916652	89 Clifton Road Aberdeen Ab24 4rl	6	64.8	65.6	65.7	67.2
916653	93 Clifton Road Aberdeen Ab24 4rl	6	64.6	65.4	65.5	66.9
916654	97 Clifton Road Aberdeen Ab24 4rl	6	57.8	58.5	58.6	60.0
916655	99 Clifton Road Aberdeen Ab24 4rl	6	65.4	66.3	66.2	67.5
916656	101 Clifton Road Aberdeen Ab24 4rl	6	65.6	66.5	66.3	67.6
916657	107 Clifton Road Aberdeen Ab24 4rl	6	54.7	55.5	55.4	56.7
916658	109 Clifton Road Aberdeen Ab24 4rl	6	69.2	70.7	69.4	70.8
916659	9 Cattofield Place Aberdeen Ab25 3qn	6	47.1	48.3	47.2	48.4
916660	7 Cattofield Place Aberdeen Ab25 3qn	6	47.3	48.9	47.7	49.3
916661	1 Cattofield Place Aberdeen Ab25 3qn	6	63.3	64.0	64.3	65.8

Ref.	Address	Number of Dwellings	2020 DM	2035 DM	2020 DS	2035 DS
916662	79 Clifton Road Aberdeen Ab24 4rn	6	63.7	64.4	64.7	66.2
916663	75 Clifton Road Aberdeen Ab24 4rn	6	64.1	64.8	65.0	66.5
916664	73 Clifton Road Aberdeen Ab24 4rn	6	64.4	65.2	65.4	66.9
916665	67 Clifton Road Aberdeen Ab24 4rn	6	64.5	65.2	65.4	66.9
916666	65 Clifton Road Aberdeen Ab24 4rn	6	64.8	65.5	65.7	67.3
916667	59 Clifton Road Aberdeen Ab24 4rn	6	64.8	65.5	65.8	67.3
916668	28 Lilybank Place Aberdeen Ab24 4qa	6	65.4	66.2	66.3	67.9
916669	29 Lilybank Place Aberdeen Ab24 4qa	6	63.3	63.9	64.2	65.6
916670	53 Clifton Road Aberdeen	6	63.8	64.5	64.8	66.2
916671	44 Clifton Road Aberdeen Ab24 4rp	6	64.5	65.1	65.4	66.9
916672	48 Clifton Road Aberdeen Ab24 4rp	6	64.5	65.2	65.5	67.0
916673	54 Clifton Road Aberdeen Ab24 4rp	6	64.5	65.1	65.4	67.0
916674	56 Clifton Road Aberdeen Ab24 4rp	6	64.4	65.0	65.3	66.8
916675	62 Clifton Road Aberdeen Ab24 4rp	6	64.3	65.0	65.3	66.8
916676	64 Clifton Road Aberdeen Ab24 4rp	6	64.3	65.0	65.3	66.8
916677	68 Clifton Road Aberdeen Ab24 4rp	6	64.4	65.1	65.3	66.8
916678	4 Burnett Place Aberdeen Ab24 4qd	6	51.4	52.4	51.7	52.3
916679	8 Burnett Place Aberdeen Ab24 4qd	6	48.0	49.6	48.2	49.8
916680	41 Burnett Place Aberdeen	6	48.4	50.1	48.7	50.2
916681	16 Burnett Place Aberdeen Ab24 4qd	6	48.3	50.0	48.5	50.0
916682	11 Burnett Place Aberdeen Ab24 4qd	6	48.9	50.3	48.9	49.1
916683	9 Burnett Place Aberdeen Ab24 4qd	6	49.8	51.2	49.7	49.9
916684	7 Burnett Place Aberdeen Ab24 4qd	6	46.2	47.9	46.3	47.5
916685	3 Burnett Place Aberdeen Ab24 4qd	6	52.0	53.2	52.2	52.7
916686	74 Clifton Road Aberdeen Ab24 4rj	6	64.4	65.2	65.4	66.8
916687	76 Clifton Road Aberdeen Ab24 4rj	6	64.6	65.3	65.5	66.9
916688	80 Clifton Road Aberdeen Ab24 4rj	6	64.8	65.5	65.6	67.0
916689	84 Clifton Road Aberdeen Ab24 4rj	6	65.0	65.8	65.8	67.2
916690	88 Clifton Road Aberdeen Ab24 4rj	6	65.3	66.1	66.1	67.4
916691	92 Clifton Road Aberdeen Ab24 4rj	6	65.8	66.7	66.5	67.7
916692	100 Clifton Road Aberdeen Ab24 4rj	6	69.7	70.9	70.0	70.4
916693	4 Leslie Road Aberdeen Ab24 4ep	6	49.8	51.3	49.9	50.7
916694	10 Leslie Road Aberdeen Ab24 4ep	6	50.9	52.3	50.7	51.6
916695	12 Leslie Road Aberdeen Ab24 4ep	6	50.5	52.0	50.5	51.2
916696	14 Leslie Road Aberdeen Ab24 4ep	6	50.7	52.2	50.7	51.4
916697	22 Leslie Road Aberdeen Ab24 4ep	6	50.3	51.9	50.4	51.0
916698	28 Leslie Road Aberdeen Ab24 4ep	6	51.9	53.3	51.3	51.9
916699	30 Leslie Road Aberdeen Ab24 4ep	6	52.2	53.6	51.5	52.2
916700	20 Leslie Road Aberdeen Ab24 4ep	6	52.4	53.8	51.6	52.3
916701	16 Hilton Street Aberdeen Ab24 4qx	6	72.5	73.9	72.7	74.1
916702	14 Hilton Street Aberdeen Ab24 4qx	6	72.5	73.9	72.7	74.1
916703	12 Hilton Street Aberdeen Ab24 4qx	6	72.3	73.8	72.6	74.0
916704	8 Hilton Street Aberdeen Ab24 4qx	6	61.4	62.9	61.7	63.2

Ref.	Address	Number of Dwellings	2020 DM	2035 DM	2020 DS	2035 DS
916705	4 Hilton Street Aberdeen Ab24 4qx	6	63.0	64.5	63.3	64.7
916706	10 Hilton Place Aberdeen Ab24 4qy	6	60.7	62.2	60.9	62.2
916707	12 Hilton Place Aberdeen Ab24 4qy	6	48.6	50.2	48.9	50.3
916708	18 Hilton Place Aberdeen Ab24 4qy	6	48.4	50.0	48.7	50.1
916709	24 Hilton Place Aberdeen Ab24 4qy	6	48.2	49.8	48.4	49.8
916710	26 Hilton Place Aberdeen Ab24 4qy	6	47.9	49.5	48.2	49.6
916711	30 Hilton Place Aberdeen Ab24 4qy	6	47.9	49.5	48.2	49.6
916712	36 Hilton Place Aberdeen Ab24 4qy	6	47.9	49.5	48.1	49.6
916713	38 Hilton Place Aberdeen Ab24 4qy	6	47.6	49.2	47.9	49.4
916714	42 Hilton Place Aberdeen Ab24 4qy	6	48.2	49.9	48.5	49.7
916715	48 Hilton Place Aberdeen Ab24 4qy	6	47.7	49.3	48.0	49.5
916716	50 Hilton Place Aberdeen Ab24 4qy	6	47.9	49.5	48.1	49.6
916717	54 Hilton Place Aberdeen Ab24 4qy	6	47.8	49.7	48.0	49.7
916718	58 Hilton Place Aberdeen Ab24 4qy	6	48.5	50.0	48.7	50.1
916719	64 Hilton Place Aberdeen Ab24 4qy	6	47.8	49.4	48.0	49.4
916720	163 Clifton Road Aberdeen Ab24 4rh	6	64.7	65.5	65.7	67.3
916721	159 Clifton Road Aberdeen Ab24 4rh	6	64.6	65.4	65.6	67.2
916722	157 Clifton Road Aberdeen Ab24 4rh	6	64.7	65.5	65.7	67.2
916723	155 Clifton Road Aberdeen Ab24 4rh	6	64.7	65.5	65.7	67.3
916724	153 Clifton Road Aberdeen Ab24 4rh	6	64.7	65.5	65.7	67.3
916725	151 Clifton Road Aberdeen Ab24 4rh	6	64.8	65.5	65.8	67.3
916726	149 Clifton Road Aberdeen Ab24 4rh	6	64.8	65.6	65.8	67.3
916727	147 Clifton Road Aberdeen Ab24 4rh	6	64.9	65.6	65.9	67.4
916728	145 Clifton Road Aberdeen Ab24 4rh	6	65.0	65.7	65.9	67.5
916729	143 Clifton Road Aberdeen Ab24 4rh	6	65.1	65.8	66.0	67.6
916730	141 Clifton Road Aberdeen Ab24 4rh	6	65.2	65.9	66.1	67.6
916731	137 Clifton Road Aberdeen Ab24 4rh	6	65.2	65.9	66.1	67.6
916732	133 Clifton Road Aberdeen Ab24 4rh	6	65.2	66.0	66.1	67.6
916733	127 Clifton Road Aberdeen Ab24 4rh	6	65.6	66.4	66.5	67.9
916734	125 Clifton Road Aberdeen Ab24 4rh	6	65.9	66.7	66.7	68.1
916735	123 Clifton Road Aberdeen Ab24 4rh	6	66.1	66.9	66.9	68.2
916736	121 Clifton Road Aberdeen Ab24 4rh	6	66.4	67.3	67.2	68.5
916737	119 Clifton Road Aberdeen Ab24 4rh	6	66.8	67.8	67.6	68.8
916738	115 Clifton Road Aberdeen Ab24 4rh	6	57.9	58.6	58.8	60.2
916739	113 Clifton Road Aberdeen Ab24 4rh	6	67.7	69.2	67.9	69.3
916789	82 Hilton Place Aberdeen Ab24 4qy	6	46.8	48.3	47.2	48.6
916790	84 Hilton Place Aberdeen Ab24 4qy	6	48.3	49.9	48.5	49.9
916791	86 Hilton Place Aberdeen Ab24 4qy	6	46.3	47.6	46.6	47.6
916792	96 Hilton Place Aberdeen Ab24 4qy	6	47.5	48.3	48.0	48.9
916793	7 Hilton Avenue Aberdeen Ab24 4rf	6	52.4	53.2	53.2	54.4
916794	1 Hilton Avenue Aberdeen Ab24 4rf	6	64.2	64.9	65.1	66.7
916795	191 Clifton Road Aberdeen Ab24 4ra	6	64.1	64.8	65.1	66.6
916796	185 Clifton Road Aberdeen Ab24 4ra	6	64.1	64.8	65.0	66.6

Ref.	Address	Number of Dwellings	2020 DM	2035 DM	2020 DS	2035 DS
916797	181 Clifton Road Aberdeen Ab24 4ra	6	64.0	64.7	65.0	66.5
916798	179 Clifton Road Aberdeen Ab24 4ra	6	64.0	64.7	65.0	66.5
916799	177 Clifton Road Aberdeen Ab24 4ra	6	64.1	64.8	65.1	66.6
916800	175 Clifton Road Aberdeen Ab24 4ra	6	64.2	64.9	65.2	66.7
916801	173 Clifton Road Aberdeen Ab24 4ra	6	64.3	65.0	65.3	66.8
916802	169 Clifton Road Aberdeen Ab24 4ra	6	64.5	65.2	65.4	67.0
916803	165 Clifton Road Aberdeen Ab24 4ra	6	64.6	65.3	65.6	67.1
916804	10 Clifton Place Aberdeen Ab24 4rg	6	46.8	48.2	47.0	48.3
916805	55 Leslie Road Aberdeen Ab24 4hu	6	49.1	50.3	49.1	49.2
916806	53 Leslie Road Aberdeen	6	48.9	50.1	48.8	48.8
916807	51 Leslie Road Aberdeen Ab24 4hu	6	49.5	50.8	49.5	49.7
916808	49 Leslie Road Aberdeen Ab24 4hu	6	48.9	50.1	48.9	49.0
916809	47 Leslie Road Aberdeen	6	48.5	49.8	48.6	48.6
916810	43 Leslie Road Aberdeen Ab24 4hu	6	49.1	50.3	49.1	49.2
916811	39 Leslie Road Aberdeen Ab24 4hu	6	49.0	50.4	49.1	49.1
916812	35 Leslie Road Aberdeen Ab24 4hu	6	48.6	49.8	48.6	48.7
916813	33 Leslie Road Aberdeen Ab24 4hu	6	48.9	50.1	49.1	49.2
916814	Top Floor Flat 29 Leslie Road Aberdeen A	6	48.3	49.5	48.3	48.3
916815	27 Leslie Road Aberdeen Ab24 4hu	6	48.3	49.5	48.4	48.5
916816	25 Leslie Road Aberdeen Ab24 4hu	6	48.8	49.9	48.9	49.1
916817	19 Leslie Road Aberdeen Ab24 4hu	6	48.6	49.7	48.7	48.9
916818	15 Leslie Road Aberdeen Ab24 4hu	6	48.7	49.8	48.9	49.2
916819	13 Leslie Road Aberdeen Ab24 4hu	6	49.1	50.1	49.4	49.8
916820	7 Leslie Road Aberdeen Ab24 4hu	6	48.7	49.9	48.9	49.0
916821	104 Clifton Road Aberdeen Ab24 4rd	6	68.4	69.6	68.9	69.6
916822	108 Clifton Road Aberdeen	6	67.4	68.4	67.9	68.8
916823	110 Clifton Road Aberdeen Ab24 4rd	6	53.2	53.9	53.9	55.1
916824	112 Clifton Road Aberdeen Ab24 4rd	6	65.9	66.8	66.7	68.0
916825	116 Clifton Road Aberdeen Ab24 4rd	6	65.7	66.5	66.6	68.0
916826	120 Clifton Road Aberdeen Ab24 4rd	6	65.6	66.3	66.4	67.9
916827	122 Clifton Road Aberdeen Ab24 4rd	6	64.7	65.4	65.6	67.0
916828	124 Clifton Road Aberdeen Ab24 4rd	6	64.6	65.3	65.5	66.9
916829	126 Clifton Road Aberdeen Ab24 4rd	6	64.4	65.1	65.3	66.8
916830	128 Clifton Road Aberdeen Ab24 4rd	6	64.3	65.0	65.2	66.7
916831	2 Primrosehill Gardens Aberdeen Ab24 4eq	6	54.7	55.3	55.4	56.6
916832	4 Primrosehill Gardens Aberdeen Ab24 4eq	6	53.2	53.8	53.8	54.9
916833	8 Primrosehill Gardens Aberdeen Ab24 4eq	6	50.3	51.0	50.9	51.8
916834	10 Primrosehill Gardens Aberdeen Ab24 4e	6	49.6	50.3	50.1	51.1
916835	12 Primrosehill Gardens Aberdeen Ab24 4e	6	48.2	49.8	48.5	49.6
916836	14 Primrosehill Gardens Aberdeen Ab24 4e	6	46.5	48.4	46.6	47.9
916837	16 Primrosehill Gardens Aberdeen Ab24 4e	6	48.6	50.2	48.9	50.0
916838	9 Primrosehill Drive Aberdeen Ab24 4hy	6	48.9	50.1	49.0	50.2
916839	7 Primrosehill Drive Aberdeen Ab24 4hy	6	49.6	50.8	49.5	50.9

Ref.	Address	Number of Dwellings	2020 DM	2035 DM	2020 DS	2035 DS
916840	21 King Street Aberdeen	6	49.6	50.8	49.7	51.1
916996	146 Clifton Road Aberdeen Ab24 4rb	6	63.2	63.8	64.0	65.5
916997	144 Clifton Road Aberdeen Ab24 4rb	6	63.2	63.8	64.1	65.5
916998	142 Clifton Road Aberdeen Ab24 4rb	6	63.3	63.9	64.2	65.6
916999	136 Clifton Road Aberdeen Ab24 4rb	6	63.5	64.2	64.4	65.9
917000	134 Clifton Road Aberdeen Ab24 4rb	6	63.7	64.4	64.6	66.0
917001	132 Clifton Road Aberdeen Ab24 4rb	6	63.8	64.5	64.7	66.2
917002	130 Clifton Road Aberdeen Ab24 4rb	6	63.9	64.6	64.8	66.3
917003	7 Primrosehill Place Aberdeen Ab24 4es	6	51.3	52.0	51.9	53.0
917004	9 Primrosehill Place Aberdeen Ab24 4es	6	50.0	50.7	50.4	51.5
917005	11 Primrosehill Place Aberdeen Ab24 4es	6	47.0	48.6	47.2	48.3
917006	15 Primrosehill Place Aberdeen Ab24 4es	6	49.2	50.0	49.6	50.6
917007	17 Primrosehill Place Aberdeen Ab24 4es	6	48.8	49.8	49.3	50.4
917008	21 Primrosehill Place Aberdeen Ab24 4es	6	49.9	50.6	50.4	51.5
917009	23 Primrosehill Place Aberdeen Ab24 4es	6	51.4	51.9	52.0	53.1
917010	22 Primrosehill Place Aberdeen Ab24 4es	6	47.9	49.3	48.3	49.6
917011	20 Primrosehill Place Aberdeen Ab24 4es	6	46.5	48.1	46.7	48.1
917012	18 Primrosehill Place Aberdeen Ab24 4es	6	46.5	48.2	46.8	48.2
917013	16 Primrosehill Place Aberdeen Ab24 4es	6	46.7	48.4	47.0	48.4
917014	14 Primrosehill Place Aberdeen Ab24 4es	6	47.0	48.6	47.2	48.5
917015	12 Primrosehill Place Aberdeen Ab24 4es	6	47.1	48.7	47.3	48.6
917016	10 Primrosehill Place Aberdeen Ab24 4es	6	47.3	48.9	47.4	48.7
917017	8 Primrosehill Place Aberdeen Ab24 4es	6	47.6	49.1	47.7	49.0
917018	6 Primrosehill Place Aberdeen Ab24 4es	6	47.1	48.2	47.3	48.2
917019	4 Primrosehill Place Aberdeen Ab24 4es	6	48.0	49.0	48.4	49.2
917020	17 Primrosehill Gardens Aberdeen Ab24 4e	6	50.5	51.7	50.9	52.1
917021	19 Primrosehill Gardens Aberdeen Ab24 4e	6	46.3	48.2	46.4	47.8
917022	21 Primrosehill Gardens Aberdeen Ab24 4e	6	48.3	49.9	48.8	50.1
917023	15 Primrosehill Drive Aberdeen Ab24 4er	6	48.1	49.4	48.2	49.4
917024	17 Primrosehill Drive Aberdeen Ab24 4er	6	46.5	47.9	46.7	47.6
917025	19 Primrosehill Drive Aberdeen Ab24 4er	6	46.7	48.4	46.8	48.1
917026	21 Primrosehill Drive Aberdeen Ab24 4er	6	46.4	48.1	46.5	47.9
917027	23 Primrosehill Drive Aberdeen Ab24 4er	6	46.4	48.1	46.5	47.8
917028	25 Primrosehill Drive Aberdeen Ab24 4er	6	46.4	48.1	46.6	47.9
917029	27 Primrosehill Drive Aberdeen Ab24 4er	6	46.2	48.3	46.9	48.2
917030	29 Primrosehill Drive Aberdeen Ab24 4er	6	46.1	47.8	46.3	47.6
917031	31 Primrosehill Drive Aberdeen Ab24 4er	6	46.0	47.8	46.3	47.6
917032	33 Primrosehill Drive Aberdeen Ab24 4er	6	46.9	48.4	47.2	48.5
917033	56 Primrosehill Drive Aberdeen Ab24 4er	6	46.8	48.4	47.0	47.9
917034	54 Primrosehill Drive Aberdeen Ab24 4er	6	46.6	48.2	46.7	47.6
917035	52 Primrosehill Drive Aberdeen Ab24 4er	6	46.6	48.2	46.7	47.7
917036	50 Primrosehill Drive Aberdeen Ab24 4er	6	46.5	48.2	46.7	47.6
917037	48 Primrosehill Drive Aberdeen Ab24 4er	6	46.5	48.1	46.6	47.6

Ref.	Address	Number of Dwellings	2020 DM	2035 DM	2020 DS	2035 DS
917038	46 Primrosehill Drive Aberdeen Ab24 4er	6	46.6	48.2	46.7	47.7
917039	44 Primrosehill Drive Aberdeen Ab24 4er	6	46.5	48.2	46.7	47.8
917040	42 Primrosehill Drive Aberdeen Ab24 4er	6	46.7	48.3	46.8	47.9
917041	40 Primrosehill Drive Aberdeen Ab24 4er	6	46.7	48.4	46.9	48.0
917042	38 Primrosehill Drive Aberdeen Ab24 4er	6	46.9	48.5	47.0	48.1
917043	36 Primrosehill Drive Aberdeen Ab24 4er	6	47.1	48.7	47.1	48.3
917044	34 Primrosehill Drive Aberdeen Ab24 4er	6	47.1	48.7	47.2	48.3
917045	30 Primrosehill Drive Aberdeen Ab24 4er	6	48.4	49.8	48.6	49.6
917046	28 Primrosehill Drive Aberdeen Ab24 4hy	6	48.2	49.5	48.3	49.2
917047	26 Primrosehill Drive Aberdeen Ab24 4hy	6	49.8	51.2	50.0	50.5
917048	24 Primrosehill Drive Aberdeen Ab24 4hy	6	47.9	49.3	48.0	48.8
917049	22 Primrosehill Drive Aberdeen Ab24 4hy	6	50.5	52.0	51.2	51.5
917050	18 Primrosehill Drive Aberdeen Ab24 4hy	6	53.4	54.3	54.0	54.2
917051	16 Primrosehill Drive Aberdeen Ab24 4hy	6	52.0	53.2	53.1	54.4
917052	14 Primrosehill Drive Aberdeen Ab24 4hy	6	51.8	53.2	53.2	54.9
917053	12 Primrosehill Drive Aberdeen Ab24 4hy	6	52.3	53.5	53.6	55.3
917054	10 Primrosehill Drive Aberdeen Ab24 4hy	6	52.5	53.7	53.5	55.0
917055	8 Primrosehill Drive Aberdeen Ab24 4hy	6	53.7	55.0	54.6	56.7
917056	6 Primrosehill Drive Aberdeen Ab24 4hy	6	53.6	54.9	54.5	56.4
917057	189 Great Northern Road Aberdeen Ab24 2a	6	49.5	50.4	49.6	49.1
917058	191 Great Northern Road Aberdeen Ab24 2a	6	49.9	50.8	50.0	49.6
917059	195 Great Northern Road Aberdeen Ab24 2a	6	49.9	51.0	50.1	49.9
917060	201 Great Northern Road Aberdeen Ab24 2a	6	50.1	51.4	50.3	50.2
917061	205 Great Northern Road Aberdeen Ab24 2a	6	50.7	51.9	50.7	50.9
917062	209 Great Northern Road Aberdeen Ab24 2a	6	50.2	51.4	50.4	50.3
917063	213 Great Northern Road Aberdeen Ab24 2a	6	50.2	51.4	50.3	50.4
917064	215 Great Northern Road Aberdeen Ab24 2a	6	50.2	51.4	50.3	50.4
917065	219 Great Northern Road Aberdeen Ab24 2a	6	49.7	50.9	49.7	49.8
917066	223 Great Northern Road Aberdeen Ab24 2a	6	48.7	49.5	48.9	48.0
917067	227 Great Northern Road Aberdeen Ab24 2a	6	49.3	50.2	49.4	49.0
917068	231 Great Northern Road Aberdeen Ab24 2a	6	48.9	49.7	49.1	48.3
917069	233 Great Northern Road Aberdeen Ab24 2a	6	49.0	50.1	49.2	48.8
917070	237 Great Northern Road Aberdeen Ab24 2a	6	49.0	50.0	49.2	48.8
917071	241 Great Northern Road Aberdeen Ab24 2a	6	49.0	50.0	49.2	48.8
917072	245 Great Northern Road Aberdeen Ab24 2a	6	48.8	49.8	49.0	48.6
917073	Lindisfarne 249 GREAT NORTHERN ROAD ABER	6	49.3	50.3	49.5	49.1
917075	24 Greenmore Gardens Aberdeen Ab24 4jf	6	48.6	49.7	48.9	48.2
917076	22 Greenmore Gardens Aberdeen Ab24 4jf	6	47.1	48.4	47.3	47.2
917077	20 Greenmore Gardens Aberdeen Ab24 4jf	6	48.8	50.0	49.0	48.9
917078	18 Greenmore Gardens Aberdeen Ab24 4jf	6	47.4	48.6	47.7	48.1
917085	150 Great Northern Road Aberdeen Ab24 2b	6	49.5	50.3	49.7	48.8
917086	148 Great Northern Road Aberdeen Ab24 2b	6	49.7	50.5	49.9	49.0

Ref.	Address	Number of Dwellings	2020 DM	2035 DM	2020 DS	2035 DS
917087	144 Great Northern Road Aberdeen Ab24 2b	6	49.2	50.0	49.4	48.5
917088	142 Great Northern Road Aberdeen Ab24 2b	6	49.5	50.3	49.7	48.8
917089	31 Greenmore Gardens Aberdeen Ab24 4je	6	50.7	51.3	50.9	50.7
917090	25 Greenmore Gardens Aberdeen Ab24 4je	6	45.9	47.1	46.1	46.4
917091	23 Greenmore Gardens Aberdeen Ab24 4je	6	47.2	48.5	47.4	47.5
917092	21 Greenmore Gardens Aberdeen Ab24 4je	6	45.6	47.3	45.7	46.8
917093	19 Greenmore Gardens Aberdeen Ab24 4je	6	46.9	48.4	47.1	47.7
917094	17 Greenmore Gardens Aberdeen Ab24 4je	6	45.2	46.5	45.4	46.1
917095	15 Greenmore Gardens Aberdeen Ab24 4je	6	48.8	50.1	49.4	49.8
917096	13 Greenmore Gardens Aberdeen Ab24 4je	6	45.7	47.3	45.9	47.1
917097	11 Greenmore Gardens Aberdeen Ab24 4je	6	47.0	48.3	47.3	48.8
917098	7 Greenmore Gardens Aberdeen Ab24 4je	6	45.4	47.2	45.7	46.9
917099	5 Greenmore Gardens Aberdeen Ab24 4je	6	51.6	52.5	52.2	52.9
917100	3 Greenmore Gardens Aberdeen Ab24 4je	6	52.7	53.4	53.3	54.2
917101	1 Greenmore Gardens Aberdeen Ab24 4je	6	52.3	53.1	52.9	54.2
917102	158 Clifton Road Aberdeen Ab24 4ex	6	63.9	64.5	64.8	66.3
917103	164 Clifton Road Aberdeen Ab24 4ex	6	63.6	64.3	64.5	66.1
917104	164a Clifton Road Aberdeen Ab24 4ex	6	63.5	64.1	64.4	65.9
917106	Flat A 170 CLIFTON ROAD ABERDEEN AB24 4H	6	63.9	64.6	64.9	66.4
917107	174 Clifton Road Aberdeen	6	64.1	64.8	65.1	66.6
917108	Flat C 176 CLIFTON ROAD ABERDEEN AB24 4H	6	64.0	64.7	65.0	66.5
917110	Flat D 7 PRINTFIELD TERRACE ABERDEEN AB2	6	45.5	46.9	45.7	46.9
917111	5 Printfield Terrace Aberdeen	6	45.6	46.9	45.8	47.0
917112	3 Printfield Terrace Aberdeen	6	46.1	47.0	46.4	47.4
917113	1 Printfield Terrace Aberdeen	6	47.8	48.7	48.2	49.3
917114	Flat C 2 PRINTFIELD TERRACE ABERDEEN AB2	6	45.6	47.0	45.8	46.7
917115	243 Clifton Road Aberdeen Ab24 4hj	6	64.4	65.0	65.3	66.9
917116	241 Clifton Road Aberdeen Ab24 4hj	6	64.5	65.2	65.5	67.0
917117	239 Clifton Road Aberdeen Ab24 4hj	6	64.7	65.4	65.8	67.3
917118	237 Clifton Road Aberdeen Ab24 4hj	6	64.8	65.5	65.8	67.4
917119	First Floor Flat 235 Clifton Road Aberde	6	64.7	65.4	65.7	67.3
917120	11 Hilton Terrace Aberdeen Ab24 4hb	6	45.0	46.6	45.2	46.7
917121	4 Hilton Terrace Aberdeen Ab24 4hd	6	47.8	48.4	48.1	49.2
917122	7 Hilton Terrace Aberdeen Ab24 4hb	6	48.5	49.1	49.0	49.9
917123	1 Hilton Terrace Aberdeen Ab24 4hb	6	49.0	49.6	49.5	50.5
917124	20 Hilton Avenue Aberdeen Ab24 4re	6	43.6	44.7	43.7	44.7
917125	16 Hilton Avenue Aberdeen Ab24 4re	6	45.5	47.3	45.6	47.4
917126	12 Hilton Avenue Aberdeen Ab24 4re	6	48.1	49.4	48.3	49.6
917127	10 Hilton Avenue Aberdeen Ab24 4re	6	48.1	49.1	48.3	49.3
917128	8 Hilton Avenue Aberdeen Ab24 4re	6	48.2	49.4	48.6	49.8

Ref.	Address	Number of Dwellings	2020 DM	2035 DM	2020 DS	2035 DS
917129	4 Hilton Avenue Aberdeen Ab24 4re	6	46.4	48.0	46.8	48.1
917130	197 Clifton Road Aberdeen Ab24 4et	6	64.5	65.2	65.5	67.0
917131	199 Clifton Road Aberdeen Ab24 4et	6	64.5	65.2	65.5	67.1
917132	205 Clifton Road Aberdeen Ab24 4et	6	64.6	65.3	65.5	67.1
917133	207 Clifton Road Aberdeen Ab24 4et	6	64.5	65.2	65.5	67.1
917134	207a Clifton Road Aberdeen Ab24 4et	6	64.4	65.1	65.3	66.9
917135	211 Clifton Road Aberdeen Ab24 4et	6	64.3	65.0	65.2	66.8
917136	213a Clifton Road Aberdeen Ab24 4et	6	64.4	65.0	65.3	66.9
917137	217 Clifton Road Aberdeen Ab24 4et	6	64.5	65.2	65.4	67.0
917138	223 Clifton Road Aberdeen Ab24 4et	6	64.4	65.1	65.4	67.0
917139	225 Clifton Road Aberdeen Ab24 4et	6	64.5	65.2	65.4	67.0
917140	229 Clifton Road Aberdeen Ab24 4et	6	64.5	65.2	65.5	67.1
917141	231 Clifton Road Aberdeen Ab24 4et	6	64.4	65.1	65.4	67.0
917142	233 Clifton Road Aberdeen Ab24 4et	6	64.3	64.9	65.2	66.8
917190	148 Clifton Road Aberdeen Ab24 4rb	6	63.1	63.8	64.0	65.4
917191	150 Clifton Road Aberdeen Ab24 4rb	6	63.2	63.8	64.1	65.5
917192	152 Clifton Road Aberdeen Ab24 4rb	6	63.2	63.8	64.1	65.5
917193	154 Clifton Road Aberdeen Ab24 4rb	6	63.2	63.9	64.1	65.5
917194	156 Clifton Road Aberdeen Ab24 4rb	6	63.2	63.9	64.1	65.5
917203	Flat A 172 CLIFTON ROAD ABERDEEN AB24 4H	6	63.9	64.6	64.8	66.4
917205	168 Clifton Road Aberdeen Ab24 4ha	6	63.0	63.7	63.9	65.4
917206	98 Clifton Road Aberdeen Ab24 4rj	6	66.9	68.0	67.5	68.4
917231	28 Hilton Drive Aberdeen Ab24 4np	6	47.5	48.3	47.5	48.1
917232	30 Hilton Drive Aberdeen Ab24 4np	6	48.5	49.3	48.5	49.1
917233	62 Hilton Drive Aberdeen Ab24 4np	7	47.5	48.2	47.4	48.1
917234	66 Hilton Drive Aberdeen Ab24 4np	7	48.3	49.4	48.4	49.3
917249	24 Hilton Avenue Aberdeen Ab24 4re	7	44.2	46.0	44.3	46.0
917250	22 Hilton Avenue Aberdeen Ab24 4re	7	43.1	44.1	43.1	44.0
917276	17 Hilton Terrace Aberdeen Ab24 4hb	7	44.7	46.0	44.8	46.0
917277	6 Hilton Terrace Aberdeen Ab24 4hd	7	46.9	47.4	47.2	47.8
917424	19 Hayfield Crescent Aberdeen Ab24 4jw	7	46.5	47.5	46.5	47.3
917425	15 Hayfield Crescent Aberdeen Ab24 4jw	7	46.3	47.1	46.3	47.1
917426	13 Hayfield Crescent Aberdeen Ab24 4jw	7	43.0	43.9	42.9	43.8
917427	20 Rosehill Crescent Aberdeen Ab24 4jl	7	44.8	45.8	44.8	45.7
917428	18 Rosehill Crescent Aberdeen Ab24 4jl	7	46.0	46.9	46.0	46.9
917429	14 Rosehill Crescent Aberdeen Ab24 4jl	7	45.7	46.5	45.7	46.4
917430	10 Rosehill Crescent Aberdeen Ab24 4jl	7	45.6	46.3	45.5	46.1
917432	4 Rosehill Crescent Aberdeen Ab24 4jl	7	45.1	45.9	45.1	45.8
917434	14 Hayfield Place Aberdeen Ab24 4ju	7	47.5	48.2	47.4	48.2
917435	16 Hayfield Place Aberdeen Ab24 4ju	7	45.4	46.2	45.4	46.0
917436	18 Hayfield Place Aberdeen Ab24 4ju	7	47.0	47.7	46.9	47.6
917437	20 Hayfield Place Aberdeen Ab24 4ju	7	45.5	46.2	45.5	46.1

Ref.	Address	Number of Dwellings	2020 DM	2035 DM	2020 DS	2035 DS
917439	25 Hilton Drive Aberdeen Ab24 4nq	7	46.8	47.5	46.7	47.2
917440	27 Hilton Drive Aberdeen Ab24 4nq	7	47.0	47.5	46.8	47.3
917441	29 Hilton Drive Aberdeen Ab24 4nq	7	47.0	47.6	46.8	47.3
917442	31 Hilton Drive Aberdeen Ab24 4nq	7	47.0	47.5	46.8	47.3
917443	33 Hilton Drive Aberdeen Ab24 4nq	7	47.0	47.5	46.8	47.3
917444	35 Hilton Drive Aberdeen Ab24 4nq	7	47.0	47.6	46.9	47.3
917679	43 Cornhill Drive Aberdeen Ab16 5ly	7	44.9	46.8	45.0	46.7
917710	Flat J 19 BACK HILTON ROAD ABERDEEN AB25	7	47.0	47.6	46.7	47.3
918368	144 Cornhill Res. Dev.	7	53.1	54.3	54.6	55.7
918369	143 Cornhill Res. Dev.	7	53.4	54.5	54.8	55.9
918370	151 Cornhill Res. Dev.	7	53.7	54.8	55.1	56.1
918371	142 Cornhill Res. Dev.	7	54.0	55.1	55.3	56.4
918372	145 Cornhill Res. Dev.	7	54.3	55.4	55.6	56.6
918373	141 Cornhill Res. Dev.	7	54.6	55.7	55.8	56.9
918374	140 Cornhill Res. Dev.	7	54.8	55.9	55.9	56.9
918375	161 Cornhill Res. Dev.	7	53.8	54.9	55.3	56.4
918376	157 Cornhill Res. Dev.	7	56.0	56.9	57.6	58.5
918377	153 Cornhill Res. Dev.	7	56.8	57.7	58.5	59.4
918378	162 Cornhill Res. Dev.	7	57.2	58.1	59.0	59.9
918379	159 Cornhill Res. Dev.	7	57.7	58.5	59.6	60.5
918380	158 Cornhill Res. Dev.	7	58.4	59.3	60.3	61.2
918381	160 Cornhill Res. Dev.	7	59.1	60.0	60.8	61.7
918382	149 Cornhill Res. Dev.	7	58.1	58.9	59.6	60.5
918383	180 Cornhill Res. Dev.	7	48.7	50.7	48.8	50.7
918384	176 Cornhill Res. Dev.	7	48.9	50.7	48.8	50.8
918385	175 Cornhill Res. Dev.	7	48.7	50.7	48.7	50.7
918386	184 Cornhill Res. Dev.	7	48.8	50.8	48.9	50.9
918387	181 Cornhill Res. Dev.	7	49.0	51.4	49.2	51.6
918388	183 Cornhill Res. Dev.	7	49.1	51.0	49.0	50.9
918389	185 Cornhill Res. Dev.	7	49.1	51.0	49.0	51.0
918390	150 Cornhill Res. Dev.	7	49.1	50.9	49.1	51.0
918391	147 Cornhill Res. Dev.	7	49.1	51.1	49.0	51.1
918392	177 Cornhill Res. Dev.	7	68.1	68.8	71.3	72.0
918393	179 Cornhill Res. Dev.	7	47.6	49.6	47.7	49.8
918394	178 Cornhill Res. Dev.	7	49.5	51.3	49.9	51.7
918395	152 Cornhill Res. Dev.	7	48.0	50.0	47.9	50.0
918396	46 Cornhill Res. Dev.	7	49.2	51.0	49.1	51.1
918397	45 Cornhill Res. Dev.	7	48.2	50.1	48.1	50.1
918398	41 Cornhill Res. Dev.	7	49.4	50.7	49.2	51.0
918399	44 Cornhill Res. Dev.	7	47.5	49.4	47.6	49.5
918400	35 Cornhill Res. Dev.	7	48.2	50.3	48.3	50.3
918401	43 Cornhill Res. Dev.	7	51.3	52.5	51.5	53.1

Ref.	Address	Number of Dwellings	2020 DM	2035 DM	2020 DS	2035 DS
918402	42 Cornhill Res. Dev.	7	48.4	50.4	48.3	50.4
918403	39 Cornhill Res. Dev.	7	51.3	52.6	53.3	54.6
918404	8 Cornhill Res. Dev.	7	48.4	50.5	48.4	50.5
918405	7 Cornhill Res. Dev.	7	52.9	54.0	52.7	54.1
918406	40 Cornhill Res. Dev.	7	48.4	50.4	48.3	50.4
918407	37 Cornhill Res. Dev.	7	47.2	49.0	47.2	49.0
918408	36 Cornhill Res. Dev.	7	49.2	51.1	49.3	51.2
918409	38 Cornhill Res. Dev.	7	68.3	69.0	71.4	72.1
918410	27 Cornhill Res. Dev.	7	49.2	51.2	49.5	51.5
918411	31 Cornhill Res. Dev.	7	47.2	49.0	47.2	49.1
918412	30 Cornhill Res. Dev.	7	48.7	50.6	48.6	50.7
918413	32 Cornhill Res. Dev.	7	48.8	50.7	48.7	50.6
918414	93 Cornhill Res. Dev.	7	47.3	49.1	47.3	49.1
918415	154 Cornhill Res. Dev.	7	48.7	50.4	48.6	50.5
918416	156 Cornhill Res. Dev.	7	49.6	51.4	49.7	51.7
918417	155 Cornhill Res. Dev.	7	48.9	50.3	48.8	50.4
918418	24 Cornhill Res. Dev.	7	58.9	59.6	59.3	60.1
918419	26 Cornhill Res. Dev.	7	68.4	69.1	70.8	71.5
918420	25 Cornhill Res. Dev.	7	49.2	51.2	49.7	51.6
918421	34 Cornhill Res. Dev.	7	47.1	49.3	47.1	49.3
918422	33 Cornhill Res. Dev.	7	45.2	46.6	45.2	46.5
918423	129 Cornhill Res. Dev.	7	48.2	50.0	48.3	50.1
918424	133 Cornhill Res. Dev.	7	46.8	49.0	46.9	49.0
918425	130 Cornhill Res. Dev.	7	48.5	50.3	48.6	50.4
918426	138 Cornhill Res. Dev.	7	45.9	47.5	45.9	47.5
918427	134 Cornhill Res. Dev.	7	47.1	48.9	47.1	49.0
918428	104 Cornhill Res. Dev.	7	49.3	51.1	49.4	51.2
918429	103 Cornhill Res. Dev.	7	47.5	49.2	47.5	49.3
918430	99 Cornhill Res. Dev.	7	69.4	70.0	70.7	71.4
918431	132 Cornhill Res. Dev.	7	49.2	51.0	49.2	51.0
918432	101 Cornhill Res. Dev.	7	47.1	49.2	47.2	49.3
918433	100 Cornhill Res. Dev.	7	47.6	49.3	47.6	49.5
918434	137 Cornhill Res. Dev.	7	47.3	49.2	47.3	49.3
918435	126 Cornhill Res. Dev.	7	46.8	49.1	46.6	48.9
918436	122 Cornhill Res. Dev.	7	47.1	49.5	47.2	49.9
918437	127 Cornhill Res. Dev.	7	46.3	48.4	46.4	48.4
918438	124 Cornhill Res. Dev.	8	49.1	50.9	49.2	51.0
918439	123 Cornhill Res. Dev.	8	47.5	49.4	47.5	49.3
918440	125 Cornhill Res. Dev.	8	46.4	48.0	46.5	48.1
918442	121 Cornhill Res. Dev.	8	49.2	51.2	49.2	51.3
918443	172 Cornhill Res. Dev.	8	47.7	49.4	47.7	49.5
918444	168 Cornhill Res. Dev.	8	46.4	48.1	46.4	48.1
918445	109 Cornhill Res. Dev.	8	44.4	45.9	44.4	45.8

Ref.	Address	Number of Dwellings	2020 DM	2035 DM	2020 DS	2035 DS
918446	169 Cornhill Res. Dev.	8	47.3	49.3	47.2	49.2
918447	166 Cornhill Res. Dev.	8	47.2	49.0	47.0	48.8
918448	182 Cornhill Res. Dev.	8	47.2	49.1	47.0	49.0
918449	163 Cornhill Res. Dev.	8	47.3	49.0	47.1	48.9
918450	110 Cornhill Res. Dev.	8	47.6	48.7	47.0	48.2
918451	113 Cornhill Res. Dev.	8	70.1	70.7	71.0	71.7
918452	97 Cornhill Res. Dev.	8	47.9	49.6	47.7	49.5
918453	94 Cornhill Res. Dev.	8	47.2	48.9	47.0	48.9
918454	96 Cornhill Res. Dev.	8	44.7	46.0	44.7	45.9
918455	107 Cornhill Res. Dev.	8	49.3	51.1	49.4	51.2
918456	106 Cornhill Res. Dev.	8	47.6	48.8	47.3	48.5
918457	108 Cornhill Res. Dev.	8	47.6	49.3	47.6	49.3
918458	114 Cornhill Res. Dev.	8	47.8	49.9	47.7	49.9
918459	116 Cornhill Res. Dev.	8	47.3	48.9	47.2	49.0
918460	86 Cornhill Res. Dev.	8	47.3	48.5	47.0	48.2
918461	56 Cornhill Res. Dev.	8	47.3	48.8	47.2	48.9
918462	52 Cornhill Res. Dev.	8	47.1	48.3	46.7	48.0
918463	55 Cornhill Res. Dev.	8	45.6	47.3	45.5	47.4
918464	88 Cornhill Res. Dev.	8	44.5	46.4	44.4	46.5
918465	90 Cornhill Res. Dev.	8	47.0	48.2	46.7	48.0
918466	87 Cornhill Res. Dev.	8	45.2	46.8	45.5	47.0
918467	64 Cornhill Res. Dev.	8	47.7	49.4	47.6	49.3
918468	69 Cornhill Res. Dev.	8	47.8	49.6	47.8	49.6
918469	68 Cornhill Res. Dev.	8	46.2	47.8	46.3	47.9
918470	63 Cornhill Res. Dev.	8	45.6	47.7	45.6	47.8
918471	62 Cornhill Res. Dev.	8	47.5	49.3	47.2	49.3
918472	59 Cornhill Res. Dev.	8	48.9	50.2	48.1	49.5
918473	51 Cornhill Res. Dev.	8	46.4	47.9	46.3	47.8
918474	49 Cornhill Res. Dev.	8	49.1	50.4	49.8	51.1
918475	67 Cornhill Res. Dev.	8	46.5	48.0	46.4	48.0
918476	58 Cornhill Res. Dev.	8	70.3	70.9	71.2	71.9
918477	66 Cornhill Res. Dev.	8	47.0	48.7	47.2	48.7
918478	20 Cornhill Res. Dev.	8	49.7	50.9	49.6	50.9
918479	19 Cornhill Res. Dev.	8	46.4	48.0	46.4	47.9
918480	12 Cornhill Res. Dev.	8	50.0	51.2	50.1	51.4
918481	22 Cornhill Res. Dev.	8	47.7	49.6	47.6	49.5
918482	21 Cornhill Res. Dev.	8	50.3	51.6	50.4	51.7
918483	23 Cornhill Res. Dev.	8	48.0	49.8	47.7	49.6
918484	11 Cornhill Res. Dev.	8	47.8	49.5	47.7	49.6
918485	3 Cornhill Res. Dev.	8	47.8	49.2	47.8	49.1
918486	5 Cornhill Res. Dev.	8	48.0	49.7	47.7	49.6
918487	2 Cornhill Res. Dev.	8	58.5	59.2	58.5	59.2
918488	1 Cornhill Res. Dev.	8	70.4	71.0	71.2	71.9

Ref.	Address	Number of Dwellings	2020 DM	2035 DM	2020 DS	2035 DS
918489	14 Cornhill Res. Dev.	8	47.8	49.9	47.7	49.7
918490	73 Cornhill Res. Dev.	8	46.7	47.8	46.5	47.8
918491	72 Cornhill Res. Dev.	8	48.2	49.2	49.6	50.5
918492	74 Cornhill Res. Dev.	8	47.7	48.9	47.6	48.8
918493	15 Cornhill Res. Dev.	8	48.1	49.3	47.9	49.1
918494	76 Cornhill Res. Dev.	8	48.3	49.5	48.1	49.3
918495	77-115 Hammerman Avenue Aberdeen Ab24 4s	8	46.5	48.8	46.6	48.8
918496	55-75 Hammerman Avenue Aberdeen Ab24 4se	8	48.1	49.6	48.1	49.5
918497	65-91 Cordiner Place Aberdeen Ab24 4sb	8	47.3	49.5	47.5	49.6
918498	25-63 Cordiner Place Aberdeen Ab24 4sb	8	46.4	48.9	46.7	49.0
918499	1-23 Cordiner Place Aberdeen Ab24 4sb	8	47.2	49.2	47.4	49.2
918500	2-32 Cordiner Place Aberdeen Ab24 4sb	8	47.5	49.1	47.5	49.1
918501	79-109 Cordiner Avenue Aberdeen Ab24 4sa	8	45.8	47.6	45.9	47.6
918502	22-32 Weaver Terrace Aberdeen Ab24 4sd	8	46.4	47.3	46.4	47.3
918503	58-74 Tailor Place Aberdeen Ab24 4ru	8	45.2	47.1	45.6	47.2
918512	19 Weaver Terrace Aberdeen Ab24 4sd	8	47.0	47.8	47.1	47.9
918513	17 Weaver Terrace Aberdeen Ab24 4sd	8	47.0	47.9	47.2	48.0
918514	15 Weaver Terrace Aberdeen Ab24 4sd	8	47.0	48.0	47.3	48.1
918515	11 Weaver Terrace Aberdeen Ab24 4sd	8	47.9	48.9	48.1	49.0
918516	9 Weaver Terrace Aberdeen Ab24 4sd	8	48.3	49.3	48.4	49.3
918517	7 Weaver Terrace Aberdeen Ab24 4sd	8	48.8	49.8	48.9	49.8
918518	5 Weaver Terrace Aberdeen Ab24 4sd	8	49.0	50.1	49.1	50.0
918519	3 Weaver Terrace Aberdeen Ab24 4sd	8	49.4	50.6	49.5	50.5
918520	1 Hammerman Avenue Aberdeen Ab24 4se	8	48.4	49.3	48.4	49.2
918521	15-29 Hammerman Avenue Aberdeen Ab24 4se	8	49.2	50.3	49.3	50.3
918522	31-53 Hammerman Avenue Aberdeen Ab24 4se	8	47.3	48.3	47.4	48.3
918523	34-50 Cordiner Place Aberdeen Ab24 4sb	8	46.0	46.9	46.1	47.0
918524	20 Weaver Terrace Aberdeen Ab24 4sd	8	46.8	47.8	47.0	47.7
918525	18 Weaver Terrace Aberdeen Ab24 4sd	8	46.8	47.8	47.0	47.8
918526	16 Weaver Terrace Aberdeen Ab24 4sd	8	46.9	48.0	47.1	47.9
918527	14 Weaver Terrace Aberdeen Ab24 4sd	8	46.9	47.7	47.1	47.7
918528	12 Weaver Terrace Aberdeen Ab24 4sd	8	46.0	46.9	46.2	46.9
918529	10 Weaver Terrace Aberdeen Ab24 4sd	8	47.1	48.0	47.3	48.1
918530	8 Weaver Terrace Aberdeen Ab24 4sd	8	47.0	48.0	47.1	48.0
918531	6 Weaver Terrace Aberdeen Ab24 4sd	8	47.1	48.1	47.2	48.0
918532	4 Weaver Terrace Aberdeen Ab24 4sd	8	47.2	48.3	47.3	48.2
918533	2 Weaver Terrace Aberdeen Ab24 4sd	8	47.4	48.3	47.5	48.2
918542	3 Hammerman Avenue Aberdeen Ab24 4se	8	48.3	49.2	48.3	49.1
918543	5 Hammerman Avenue Aberdeen Ab24 4se	8	48.2	49.1	48.1	48.9
918544	7 Hammerman Avenue Aberdeen Ab24 4se	8	47.7	48.8	47.7	48.6

Ref.	Address	Number of Dwellings	2020 DM	2035 DM	2020 DS	2035 DS
918545	1 Weaver Terrace Aberdeen Ab24 4sd	8	48.6	49.7	48.7	49.7
918546	Hutcheon Court Catherine Street Aberd	8	65.1	67.9	65.4	68.0
918547	Greig Court Gerrard Street Aberdeen A	8	53.9	56.6	54.1	56.6
918548	76 Whitehouse Street Aberdeen Ab10 1qh	8	49.1	51.5	49.1	51.6
918549	Porthill Court Gallowgate Aberdeen Ab25	8	49.8	54.0	49.8	53.9
918550	Seamount Court Gallowgate Aberdeen Ab25	8	56.4	59.4	56.5	59.4
918551	6a Hayton Road Aberdeen Ab24 2qr	8	43.9	44.5	44.2	44.6
918552	2 Hayton Road Aberdeen	8	43.4	44.0	43.6	44.2
918553	8b Hayton Road Aberdeen Ab24 2qr	8	45.3	46.1	45.4	45.7
918554	6 Hayton Road Aberdeen	8	40.8	41.9	41.0	41.6
918555	4b Hayton Road Aberdeen Ab24 2tr	8	43.9	44.6	44.1	44.5
918556	6b Hayton Road Aberdeen Ab24 2qr	8	44.0	44.6	44.1	44.6
918557	8 Hayton Road Aberdeen Ab24 2qr	8	43.9	44.5	44.0	44.5
918558	12 Hayton Road Aberdeen Ab24 2qr	8	42.8	43.4	42.9	43.3
918559	12c Hayton Road Aberdeen Ab24 2qr	8	43.8	44.7	43.8	44.4
918560	10a Hayton Road Aberdeen Ab24 2qr	8	42.9	43.6	43.1	43.5
918561	14b Hayton Road Aberdeen Ab24 2qr	8	42.9	43.6	43.1	43.6
918562	10b Hayton Road Aberdeen Ab24 2qr	8	43.0	43.7	43.2	43.6
918563	12b Hayton Road Aberdeen Ab24 2qr	8	42.9	43.5	43.0	43.5
918564	8a Hayton Road Aberdeen Ab24 2qr	8	43.9	44.5	44.0	44.5
918571	19 Wingate Place Aberdeen Ab24 2td	8	46.0	47.8	46.3	47.4
918579	66 Tillydrone Avenue Aberdeen Ab24 2tn	8	51.5	53.0	51.6	53.0
918593	29 Sunnyside Avenue Aberdeen Ab24 3ly	8	46.0	47.5	46.5	47.8
918594	20 Sunnyside Avenue Aberdeen Ab24 3ly	8	47.0	48.5	47.5	48.6
918595	8 Sunnyside Gardens Aberdeen Ab24 3lz	8	46.9	48.3	47.3	48.5
918596	75 Bedford Road Aberdeen Ab24 3ln	8	49.1	50.3	49.8	50.9
918597	63 Bedford Road Aberdeen Ab24 3ln	8	51.3	52.6	51.8	52.8
918598	77 Bedford Road Aberdeen Ab24 3ln	8	48.5	49.8	49.1	50.2
918599	1 Sunnyside Avenue Aberdeen Ab24 3ly	8	46.3	47.8	46.9	48.1
918600	3 Sunnyside Avenue Aberdeen Ab24 3ly	8	45.7	47.1	46.2	47.3
918601	7 Hermitage Avenue Aberdeen Ab24 3lu	8	46.7	48.4	47.0	48.4
918602	8 Hermitage Avenue Aberdeen Ab24 3lu	8	46.9	48.3	47.1	48.4
918607	69 Bedford Road Aberdeen Ab24 3ln	8	50.2	51.5	50.9	51.9
918608	33 Sunnyside Gardens Aberdeen Ab24 3lz	8	47.0	48.4	47.5	48.9
918613	2 Sunnyside Gardens Aberdeen Ab24 3lz	8	47.0	48.3	47.4	48.6
918616	87 Bedford Road Aberdeen Ab24 3ln	8	48.3	49.5	48.9	50.0
918617	25 Sunnyside Avenue Aberdeen Ab24 3ly	8	47.3	48.6	47.7	48.9
918618	10 Hermitage Avenue Aberdeen Ab24 3lu	8	47.1	48.6	47.4	48.7
918619	10 Sunnyside Avenue Aberdeen Ab24 3ly	8	47.3	48.8	47.7	49.0
918620	31 Sunnyside Gardens Aberdeen Ab24 3lz	8	46.7	48.3	47.4	48.8
918622	85 Bedford Road Aberdeen Ab24 3ln	8	48.5	49.7	49.1	50.2
918623	70 Bedford Road Aberdeen	8	47.4	49.1	47.5	49.1
918624	17 Sunnyside Avenue Aberdeen Ab24 3ly	8	46.8	48.3	47.3	48.7

Ref.	Address	Number of Dwellings	2020 DM	2035 DM	2020 DS	2035 DS
918625	27 Sunnyside Avenue Aberdeen Ab24 3ly	8	45.7	47.7	45.8	47.6
918626	26 Sunnyside Gardens Aberdeen Ab24 3lz	8	46.9	48.5	47.3	48.8
918631	3 Hermitage Avenue Aberdeen Ab24 3lu	8	48.0	49.5	48.4	49.7
918632	79 Bedford Road Aberdeen Ab24 3ln	8	51.9	53.2	52.3	53.3
918633	65 Bedford Road Aberdeen Ab24 3ln	8	49.3	50.6	50.0	51.1
918634	59 Bedford Road Aberdeen Ab24 3ln	8	48.6	49.9	49.4	50.5
918635	81 Bedford Road Aberdeen Ab24 3ln	8	49.7	51.1	50.2	51.2
918636	20 Sunnyside Gardens Aberdeen Ab24 3lz	8	46.4	47.7	47.3	48.6
918638	91 Bedford Road Aberdeen Ab24 3ln	8	48.4	49.7	49.0	50.1
918639	5 Sunnyside Avenue Aberdeen Ab24 3ly	8	45.9	47.3	46.5	47.7
918640	24 Sunnyside Avenue Aberdeen Ab24 3ly	8	45.8	47.7	45.9	47.5
918641	8 Sunnyside Avenue Aberdeen Ab24 3ly	8	46.8	48.6	46.9	48.5
918642	2 Sunnyside Avenue Aberdeen Ab24 3ly	8	46.9	48.7	47.0	48.7
918643	82 Bedford Road Aberdeen	8	48.4	50.2	48.5	50.2
918644	67 Bedford Road Aberdeen Ab24 3ln	8	48.6	49.8	49.5	50.6
918645	61 Bedford Road Aberdeen Ab24 3ln	8	51.1	52.4	51.6	52.7
918646	19 Sunnyside Gardens Aberdeen Ab24 3lz	8	46.8	48.4	47.4	49.1
918651	5 Hermitage Avenue Aberdeen Ab24 3lu	8	47.3	48.9	47.8	49.2
918653	7 Elmfield Terrace Aberdeen Ab24 3ny	8	48.4	50.6	48.5	50.5
918654	17 Elmfield Terrace Aberdeen Ab24 3ny	8	49.6	51.9	49.6	52.2
918655	16 Elmbank Road Aberdeen	8	46.1	49.4	46.2	49.3
918657	6 Sunnyside Road Aberdeen	8	46.5	49.8	46.5	49.7
918658	27 Elmbank Terrace Aberdeen Ab24 3pd	8	48.3	50.6	48.4	50.6
918659	43 Elmbank Terrace Aberdeen Ab24 3nn	8	59.3	61.5	59.4	61.5
918660	28 Erskine Street Aberdeen Ab24 3nq	8	48.6	51.1	49.3	51.2
918661	34 Erskine Street Aberdeen	8	48.3	50.3	48.3	50.3
918662	38 Bedford Road Aberdeen	8	48.6	50.5	48.7	50.5
918663	15 Erskine Street Aberdeen	8	48.6	50.5	48.7	50.5
918669	26-28 Elmfield Avenue Aberdeen Ab24 3pb	8	47.4	49.7	47.4	49.6
918670	21-23 Sunnybank Place Aberdeen Ab24 3lb	8	46.7	48.5	47.0	48.6
918671	15 Elmfield Terrace Aberdeen Ab24 3ny	8	50.4	52.7	50.5	52.7
918672	54-56 Erskine Street Aberdeen Ab24 3nq	8	49.1	50.9	49.2	51.1
918674	27 Erskine Street Aberdeen	8	50.1	51.9	50.1	51.9
918675	5 Elmbank Road Aberdeen	8	48.2	51.0	48.3	50.9
918677	41 Sunnyside Road Aberdeen Ab24 3lx	8	68.0	69.6	68.0	69.9
918678	30-32 Bedford Place Aberdeen Ab24 3nx	8	67.6	69.1	67.5	69.4
918682	49 Bedford Place Aberdeen Ab24 3nt	8	68.1	69.7	68.1	70.0
918683	45 Bedford Place Aberdeen Ab24 3nt	8	68.1	69.6	68.0	69.9
918684	43 Bedford Place Aberdeen Ab24 3nt	8	68.0	69.6	68.0	69.9
918685	32 Elmfield Avenue Aberdeen Ab24 3pb	8	46.5	49.1	46.5	49.0
918686	21 Bedford Place Aberdeen	8	49.0	50.8	49.1	50.9
918687	7 Bedford Place Aberdeen	8	68.5	70.0	68.4	70.4
918688	31-33 Sunnyside Road Aberdeen Ab24 3nd	8	48.2	50.2	48.3	50.2

Ref.	Address	Number of Dwellings	2020 DM	2035 DM	2020 DS	2035 DS
918689	5-7 Sunnyside Walk Aberdeen Ab24 3nz	8	49.1	51.7	49.0	51.7
918690	14-16 Sunnyside Road Aberdeen Ab24 3ne	8	52.2	53.9	52.2	54.2
918692	36 Bedford Road Aberdeen	8	49.5	51.1	49.6	51.2
918693	28 Bedford Road Aberdeen	8	48.7	50.6	48.8	50.6
918697	7 Sunnyside Terrace Aberdeen Ab24 3nb	8	50.5	52.3	50.5	52.5
918698	42 Sunnyside Road Aberdeen Ab24 3na	8	57.3	58.9	57.3	59.2
918699	51-53 Sunnyside Road Aberdeen Ab24 3lx	8	51.7	53.5	51.7	53.7
918701	33-35 Bedford Place Aberdeen Ab24 3nt	8	49.5	50.8	49.7	51.6
918702	22-24 Elmfield Avenue Aberdeen Ab24 3pb	8	46.9	49.4	47.1	49.4
918703	13-15 Bedford Place Aberdeen Ab24 3pa	8	67.5	69.1	67.5	69.4
918704	8 Elmfield Terrace Aberdeen Ab24 3ny	8	49.6	51.9	49.6	51.8
918705	30 Elmbank Terrace Aberdeen Ab24 3pd	8	47.5	49.2	47.7	49.3
918707	14 Elmbank Road Aberdeen	8	46.0	49.4	46.0	49.3
918708	10-12 Sunnyside Road Aberdeen Ab24 3ne	8	46.8	49.6	46.8	49.6
918709	8 Erskine Street Aberdeen Ab24 3nq	8	50.0	52.7	50.6	52.7
918710	10 Erskine Street Aberdeen Ab24 3nq	8	47.4	50.1	47.5	50.1
918711	44-46 Erskine Street Aberdeen Ab24 3nq	8	46.9	49.2	47.0	49.1
918712	37-39 Erskine Street Aberdeen	8	50.2	51.9	50.2	51.9
918713	5 Sunnyside Terrace Aberdeen Ab24 3nb	8	50.4	52.5	50.4	52.6
918714	63-65 Sunnyside Road Aberdeen Ab24 3lt	8	48.0	49.7	48.0	49.7
918717	9 Elmbank Terrace Aberdeen	8	48.0	50.4	48.2	50.4
918718	32-34 Sunnybank Place Aberdeen Ab24 3lb	8	48.6	50.7	48.6	50.7
918719	40-42 Erskine Street Aberdeen Ab24 3nq	8	47.1	49.3	47.1	49.2
918720	21 Erskine Street Aberdeen Ab24 3np	8	48.1	49.8	48.3	49.9
918726	6 Sunnyside Terrace Aberdeen Ab24 3nb	8	49.9	51.8	49.9	51.9
918727	16-18 Bedford Place Aberdeen Ab24 3nx	8	48.6	50.8	49.3	51.2
918730	49 Elmbank Terrace Aberdeen Ab24 3nn	8	63.2	65.3	63.3	65.4
918731	47 Bedford Place Aberdeen Ab24 3nt	8	68.1	69.6	68.1	70.0
918732	28-30 Sunnybank Place Aberdeen Ab24 3lb	8	48.4	50.6	48.5	50.6
918733	19 Elmbank Road Aberdeen	8	47.4	49.4	47.5	49.3
918734	35 Elmbank Terrace Aberdeen Ab24 3pd	8	47.8	50.6	48.1	50.6
918735	48 Elmbank Terrace Aberdeen	8	62.7	64.8	62.8	64.9
918736	36 Erskine Street Aberdeen	8	46.7	49.2	46.8	49.1
918737	51 Froghall Terrace Aberdeen Ab24 3jp	8	49.8	52.8	49.8	52.8
918739	3 Sunnyside Terrace Aberdeen Ab24 3nb	8	49.1	50.8	49.1	51.1
918740	1 Sunnyside Terrace Aberdeen Ab24 3nb	8	51.6	53.2	51.6	53.4
918741	26-28 Bedford Place Aberdeen Ab24 3nx	8	67.6	69.1	67.5	69.4
918744	9 Elmbank Terrace Aberdeen Ab24 3pw	8	49.1	52.0	49.2	52.0
918745	17-19 Bedford Place Aberdeen Ab24 3pa	8	67.1	68.7	67.1	69.0
918746	31 Elmbank Terrace Aberdeen Ab24 3pd	8	48.3	50.0	48.5	50.1
918747	12 Elmbank Road Aberdeen	8	45.6	48.3	45.7	48.2
918748	46-47 Elmbank Terrace Aberdeen Ab24 3nn	8	62.0	64.1	62.1	64.2
918749	32 Bedford Road Aberdeen	8	49.5	51.3	49.5	51.5

Ref.	Address	Number of Dwellings	2020 DM	2035 DM	2020 DS	2035 DS
918750	29-31 Erskine Street Aberdeen Ab24 3np	8	46.8	48.6	46.9	48.7
918752	7 Elmbank Road Aberdeen	8	47.8	49.8	47.9	49.7
918753	53 Froghall Terrace Aberdeen Ab24 3jp	8	47.5	50.0	47.5	50.0
918756	8 Sunnyside Terrace Aberdeen Ab24 3nb	8	49.8	51.7	49.8	51.7
918757	34-36 Bedford Place Aberdeen Ab24 3nx	8	67.6	69.1	67.5	69.4
918758	48 Bedford Place Aberdeen Ab24 3nx	8	67.5	69.1	67.5	69.4
918763	27-29 Sunnyside Road Aberdeen Ab24 3nd	8	46.8	48.4	47.1	48.7
918764	13 Elmbank Road Aberdeen	8	48.5	50.1	48.7	50.2
918768	1 Elmfield Place Aberdeen Ab24 3nw	8	48.3	50.2	48.3	50.1
918769	21-23 Elmfield Avenue Aberdeen Ab24 3nu	8	46.4	47.9	47.0	48.5
918770	26 Bedford Road Aberdeen	8	48.9	50.7	49.0	50.7
918771	19 Erskine Street Aberdeen Ab24 3np	8	50.5	52.3	50.6	52.3
918775	49 Sunnyside Road Aberdeen Ab24 3lx	8	45.0	46.6	45.4	47.0
918776	4-6 Bedford Place Aberdeen Ab24 3nx	8	54.8	56.5	54.8	56.8
918777	12-14 Bedford Place Aberdeen Ab24 3nx	8	67.3	68.9	67.3	69.2
918779	85 Causewayend Aberdeen	8	52.7	56.1	52.9	55.9
918782	39 Powis Terrace Aberdeen Ab25 3pp	8	57.1	59.2	57.2	59.3
918785	557-561 George Street Aberdeen Ab25 3xx	8	50.6	51.6	50.8	51.6
918786	665 George Street Aberdeen	8	50.6	51.7	50.7	51.7
918787	30 Stafford Street Aberdeen	8	46.7	48.1	46.6	47.9
918789	36-38 Holland Street Aberdeen	8	47.9	50.2	48.0	50.2
918790	83 Causewayend Aberdeen	8	50.1	52.7	50.2	52.8
918791	89 Causewayend Aberdeen	8	51.6	54.9	51.7	54.8
918792	30 Fraser Place Aberdeen	8	50.5	52.2	50.6	52.2
918794	41 Powis Terrace Aberdeen Ab25 3pp	8	72.5	74.6	72.7	74.7
918795	104-105 Leslie Terrace Aberdeen Ab25 3xd	8	49.1	50.5	49.2	50.5
918800	641 George Street Aberdeen	8	50.7	51.8	50.9	51.7
918801	5-7 Jamaica Street Aberdeen	8	49.8	51.2	49.9	51.2
918802	3-4 Millbank Place Aberdeen	8	48.4	49.7	48.5	49.7
918803	21 Lamond Place Aberdeen	8	49.6	50.8	49.4	50.6
918804	23 Lamond Place Aberdeen	8	49.1	50.3	49.1	50.3
918805	34 Stafford Street Aberdeen	8	46.7	48.1	46.8	48.0
918806	43 Holland Street Aberdeen Ab25 3uj	8	46.2	49.3	46.1	49.2
918810	91 Causewayend Aberdeen	8	50.3	53.0	50.3	53.2
918812	45 Powis Terrace Aberdeen Ab25 3pp	8	72.8	74.8	73.0	74.9
918813	31 Powis Terrace Aberdeen	8	72.2	74.3	72.3	74.4
918817	449 George Street Aberdeen	8	67.8	70.9	68.0	71.3
918818	10 - 12 Lamond Place Aberdeen Ab25 3ut	8	47.0	48.5	47.0	48.3
918819	651-655 George Street Aberdeen	8	49.8	50.9	49.9	50.9
918821	Causewayend School Lodge	8	49.6	53.1	49.6	53.0
918824	606-608 George Street Aberdeen Ab25 3xn	8	49.8	51.0	49.9	50.8
918825	35 Powis Terrace Aberdeen Ab25 3pp	8	72.3	74.4	72.4	74.5
918827	583-691 George Street Aberdeen	8	50.7	52.0	50.8	51.9

Ref.	Address	Number of Dwellings	2020 DM	2035 DM	2020 DS	2035 DS
918828	647 George Street Aberdeen	8	50.1	51.2	50.1	51.1
918829	637 George Street Aberdeen	8	49.7	50.8	49.8	50.7
918830	6 Millbank Place Aberdeen	8	48.8	50.1	48.9	50.1
918831	55 Holland Street Aberdeen Ab25 3uj	8	47.8	50.4	47.8	50.3
918835	36-38 Holland Street Aberdeen	8	47.6	50.2	47.5	50.0
918836	Hilton House Annexe 32 - 62 Holland St	8	47.1	49.8	47.1	49.7
918844	87 Causewayend Aberdeen	8	55.1	57.6	55.2	57.7
918845	604 George Street Aberdeen	8	50.0	51.3	50.1	51.1
918852	86-88 Leslie Terrace Aberdeen	8	48.5	49.8	48.5	49.7
918856	Unite Students Causewayend	8	58.8	61.3	58.5	61.4
918859	610 George Street Aberdeen Ab25 3xn	8	51.3	52.7	51.4	52.6
918867	3 Cattofield Gardens Aberdeen Ab25 3qw	8	49.4	49.9	49.4	49.8
918868	4 Cattofield Gardens Aberdeen Ab25 3qz	8	50.5	51.1	51.3	51.6
918869	9 Picktillum Avenue Aberdeen Ab25 3az	8	50.7	51.7	51.2	52.3
918870	4 Picktillum Avenue Aberdeen Ab25 3az	8	49.9	51.2	50.4	51.9
918871	1 Picktillum Place Aberdeen Ab25 3au	8	50.0	51.3	51.5	52.9
918872	5 Picktillum Place Aberdeen Ab25 3au	8	50.1	50.8	52.5	53.5
918873	22 Hilton Drive Aberdeen Ab24 4nu	8	48.0	48.9	48.0	48.8
918874	63 Hilton Street Aberdeen Ab24 4qr	8	49.0	51.0	49.3	51.1
918875	32-34 Lilybank Place Aberdeen Ab24 4qa	8	51.8	52.7	52.4	53.7
918876	24 Leslie Road Aberdeen Ab24 4ep	8	50.5	52.0	50.4	51.0
918877	139 Clifton Road Aberdeen Ab24 4rh	8	65.2	65.9	66.1	67.6
918879	9 Hilton Avenue Aberdeen Ab24 4rf	8	45.8	47.5	46.0	47.4
918881	140 Great Northern Road	8	49.8	50.7	50.0	49.4
918882	209 Clifton Road Aberdeen Ab24 4et	8	64.4	65.1	65.4	66.9
918888	67 Cattofield Square Aberdeen	8	49.3	50.6	49.7	51.0
918889	13-15-17 Great Northern Road Aberdeen	8	49.8	50.7	49.9	51.0
918890	151 Great Northern Road Aberdeen	8	49.9	51.0	48.4	49.0
918891	137 Great Northern Road Aberdeen	8	61.4	62.3	52.5	53.1
918892	2 Hayfield Crescent Aberdeen Ab24 4jw	8	46.1	47.1	46.1	46.9
918893	6 Hayfield Crescent Aberdeen Ab24 4jw	8	44.3	45.3	44.3	45.1
918894	16 Rosehill Crescent Aberdeen Ab24 4jl	8	45.9	46.8	45.8	46.7
918895	22 Hayfield Place Aberdeen Ab24 4ju	8	45.3	46.1	45.2	45.9
918896	40 Cattofield Terrace Aberdeen	8	48.6	50.3	48.9	50.6
918897	59 Cattofield Square Aberdeen	8	46.9	48.3	47.4	48.9
918898	56 Cattofield Square Aberdeen	8	47.0	48.7	47.4	49.0
918900	19-21 Tanfield Walk Aberdeen Ab24 4an	8	55.3	55.8	55.6	56.2
918901	107 Hilton Street Aberdeen Ab24 4qr	8	70.4	71.9	70.6	71.9
918902	91 Hilton Street Aberdeen Ab24 4qr	8	69.5	71.0	69.7	71.0
918903	81 Hilton Street Aberdeen Ab24 4qr	8	69.5	71.0	69.6	70.9
918904	73 Hilton Street Aberdeen Ab24 4qr	8	56.8	58.3	57.0	58.3
918905	9 Cattofield Gardens Aberdeen Ab25 3qw	8	50.0	50.6	50.1	50.5
918906	3 Picktillum Place Aberdeen Ab25 3au	8	50.0	50.7	52.2	53.2

Ref.	Address	Number of Dwellings	2020 DM	2035 DM	2020 DS	2035 DS
918907	7 Picktillum Place Aberdeen Ab25 3au	8	50.8	51.7	53.5	54.9
918908	18 Hilton Drive Aberdeen Ab24 4nu	8	49.4	50.3	49.3	50.1
918909	26 Hilton Drive Aberdeen Ab24 4np	8	49.3	50.1	49.3	50.0
918910	14 Hilton Place Aberdeen Ab24 4qy	8	48.3	49.9	48.5	50.0
918911	16 Hilton Place Aberdeen Ab24 4qy	8	48.0	49.7	48.3	49.8
918913	60 Hilton Drive Aberdeen Ab24 4np	8	47.6	48.3	47.5	48.1
918919	The Lodge Cordiner Avenue	8	51.8	53.3	52.0	53.4
918921	1-4 Cattofield Square Aberdeen	8	47.7	49.2	48.1	49.5
918922	62 Cattofield Square Aberdeen	8	51.0	52.1	51.2	52.6
918923	65 Cattofield Square Aberdeen	8	47.0	48.8	47.3	49.1
918924	132 Great Northern Road	8	49.5	50.3	49.7	49.1
918926	9 Hayfield Crescent Aberdeen Ab24 4jw	8	44.2	45.1	44.2	45.0
918927	12 Rosehill Crescent Aberdeen Ab24 4jl	8	45.4	46.2	45.4	46.2
918928	6 Rosehill Crescent Aberdeen Ab24 4jl	8	45.5	46.3	45.5	46.2
918930	18 Primrosehill Gardens	8	47.6	49.3	47.8	48.8
918933	95 Hilton Street Aberdeen Ab24 4qr	8	70.0	71.4	70.1	71.4
918934	75 Hilton Street Aberdeen Ab24 4qr	8	69.7	71.2	69.9	71.2
918935	34 Cattofield Gardens Aberdeen Ab25 3qz	8	47.0	47.8	47.3	47.9
918936	20 Cattofield Gardens Aberdeen Ab25 3qz	8	48.8	49.5	49.1	49.7
918937	17 Picktillum Avenue Aberdeen Ab25 3az	8	50.4	51.6	51.1	52.6
918940	88 Hilton Place Aberdeen Ab24 4qy	8	46.9	48.6	47.0	48.6
918942	13-15 Hilton Terrace Aberdeen Ab24 4hb	8	45.3	46.8	45.5	46.7
918943	18 Hilton Avenue Aberdeen Ab24 4re	8	46.6	47.8	46.8	47.7
918944	14 Hilton Avenue Aberdeen Ab24 4re	8	46.9	48.3	46.9	48.2
918945	64 Hilton Drive Aberdeen Ab24 4np	8	48.9	49.7	48.8	49.6
918950	5 Hayfield Place Aberdeen Ab24 4ju	8	42.9	43.8	42.9	43.7
918951	17 Hayfield Crescent Aberdeen Ab24 4jw	8	44.7	45.6	44.7	45.5
918952	22 Rosehill Crescent Aberdeen Ab24 4jl	8	46.8	47.8	46.8	47.7
918953	48 Ashgrove Road West Aberdeen Ab16 5ee	8	46.0	46.9	45.8	46.8
918954	54 Cattofield Square Aberdeen	8	49.3	50.6	49.7	51.1
918957	163 Hammerman Drive Aberdeen Ab24 4sf	8	54.6	56.1	54.9	56.3
918958	111 Hilton Street Aberdeen Ab24 4qr	8	63.8	65.3	64.0	65.3
918959	101 Hilton Street Aberdeen Ab24 4qr	8	70.2	71.7	70.4	71.7
918960	79 Hilton Street Aberdeen Ab24 4qr	8	69.6	71.0	69.7	71.0
918961	1 Picktillum Avenue Aberdeen Ab25 3az	8	46.1	47.0	46.5	47.2
918962	11 Picktillum Avenue Aberdeen Ab25 3az	8	49.3	50.7	49.9	51.3
918963	14 Picktillum Place Aberdeen Ab25 3au	8	49.5	50.6	50.8	51.8
918964	86 Back Hilton Road Aberdeen Ab25 3ta	8	66.6	68.0	66.7	67.9
918965	2 Hilton Circle Aberdeen Ab24 4nw	8	50.6	51.8	50.7	51.8
918966	55 Hilton Street Aberdeen Ab24 4qr	8	49.3	51.2	49.5	51.3
918967	20 Cattofield Place Aberdeen Ab25 3ql	8	47.0	48.4	47.2	48.5
918968	90 Hilton Place Aberdeen Ab24 4qy	8	46.7	48.4	47.0	48.4
918969	6 Hilton Avenue Aberdeen Ab24 4re	8	48.1	49.2	48.5	49.8

Ref.	Address	Number of Dwellings	2020 DM	2035 DM	2020 DS	2035 DS
918974	36 Cattofield Terrace Aberdeen Ab25 3qa	8	48.2	49.8	48.7	50.2
918975	6-17 Cattofield Square Aberdeen	8	48.1	49.6	48.4	49.9
918976	149 Great Northern Road Aberdeen	8	49.9	51.0	48.2	48.9
918977	42 Leslie Road Aberdeen Ab24 4ep	8	59.4	60.7	58.2	59.4
918978	38 Leslie Road Aberdeen Ab24 4ep	8	52.6	53.9	50.9	51.6
918980	45 Rosehill Drive Aberdeen Ab24 4jd	8	44.6	46.7	44.6	46.7
918981	39 Rosehill Drive Aberdeen Ab24 4jb	8	44.4	46.7	44.3	46.6
918983	20 Primrosehill Gardens	8	47.9	49.6	48.2	49.3
918984	5 Primrosehill Place Aberdeen Ab24 4es	8	52.0	52.7	52.6	53.7
918986	33 Cornhill Terrace Aberdeen Ab16 5yp	9	45.6	47.1	45.5	47.4
918989	5 Cattofield Gardens Aberdeen Ab25 3qw	9	49.3	49.8	49.4	49.7
918990	49 Cattofield Place Aberdeen Ab25 3qu	9	48.6	49.4	48.9	49.6
918991	27-33 Cattofield Terrace Aberdeen	9	47.4	48.1	47.7	48.3
918992	8 Cattofield Gardens Aberdeen Ab25 3qz	9	48.2	48.8	48.7	49.3
918993	13 Picktillum Avenue Aberdeen Ab25 3az	9	50.9	52.0	51.6	52.8
918994	6 Picktillum Avenue Aberdeen Ab25 3az	9	50.5	51.7	51.3	52.7
918995	117 Hilton Street Aberdeen Ab24 4qr	9	64.9	66.4	65.1	66.4
918996	3 Hilton Circle Aberdeen Ab24 4nw	9	51.6	52.7	51.6	52.7
918997	12 Western Road Aberdeen Ab24 2qq	9	43.9	44.5	44.1	44.6
918998	36-38 Lilybank Place Aberdeen Ab24 4qa	9	47.4	48.6	47.4	48.7
918999	26 Leslie Road Aberdeen Ab24 4ep	9	50.1	51.7	50.1	50.6
919000	18 Hilton Street Aberdeen Ab24 4qx	9	72.5	74.0	72.7	74.1
919001	161 Clifton Road Aberdeen Ab24 4rh	9	64.7	65.4	65.7	67.3
919003	92 Hilton Place Aberdeen Ab24 4qy	9	45.2	46.0	45.5	46.7
919004	146 Great Northern Road	9	49.9	50.8	50.1	49.5
919012	64 Cattofield Square Aberdeen	9	46.7	48.5	46.7	48.5
919013	66 Cattofield Square Aberdeen	9	46.6	48.0	46.9	48.3
919014	141 Great Northern Road Aberdeen	9	52.3	53.6	51.1	51.3
919015	17 Burnett Place Aberdeen Ab24 4qd	9	48.6	50.3	48.1	49.4
919016	12 Hayfield Place Aberdeen Ab24 4ju	9	48.2	49.2	48.3	49.0
919017	47 Rosehill Drive Aberdeen Ab24 4jd	9	43.9	44.7	44.0	44.7
919018	99 Westburn Drive Aberdeen Ab25 2bu	9	68.8	69.9	68.9	69.7
919019	101 Westburn Drive Aberdeen Ab25 2bu	9	60.0	61.1	60.0	60.9
919020	55 Cattofield Square Aberdeen	9	46.9	48.5	47.2	48.8
919021	85 Westburn Drive Aberdeen Ab25 2bu	9	46.7	47.7	46.7	47.6
919023	27 Tanfield Walk Aberdeen Ab24 4an	9	48.3	48.8	48.5	49.3
919024	6 Primrosehill Gardens Aberdeen Ab24 4eq	9	50.6	51.2	51.1	52.1
919025	5 Primrosehill Drive Aberdeen Ab24 4hy	9	49.7	51.1	49.9	50.5
919026	13 Primrosehill Place Aberdeen Ab24 4es	9	48.2	49.4	48.6	49.8
919027	15 Primrosehill Gardens	9	50.4	51.6	50.9	52.1
919028	162 Clifton Road Aberdeen Ab24 4ex	9	63.7	64.4	64.7	66.2
919033	157 Hammerman Drive Aberdeen Ab24 4sf	9	54.9	56.4	55.1	56.5
919034	105 Hilton Street Aberdeen Ab24 4qr	9	70.3	71.8	70.5	71.9

Ref.	Address	Number of Dwellings	2020 DM	2035 DM	2020 DS	2035 DS
919035	93 Hilton Street Aberdeen Ab24 4qr	9	69.6	71.1	69.7	71.0
919036	77 Hilton Street Aberdeen Ab24 4qr	9	69.6	71.1	69.7	71.0
919037	82 Back Hilton Road Aberdeen Ab25 3ta	9	54.4	55.4	54.4	55.2
919038	7 Cattofield Gardens Aberdeen Ab25 3qw	9	48.8	49.4	49.0	49.4
919039	1 Cattofield Gardens Aberdeen Ab25 3qw	10	47.8	48.4	47.9	48.2
919040	76 Hilton Street Aberdeen Ab24 4qs	10	68.5	70.0	68.7	70.0
919041	82 Hilton Street Aberdeen Ab24 4qs	10	61.5	63.0	61.7	63.0
919042	86 Hilton Street Aberdeen Ab24 4qs	10	59.7	61.1	59.9	61.2
919043	1 Hilton Circle Aberdeen Ab24 4nw	10	51.1	52.3	51.2	52.2
919044	7 Hilton Circle Aberdeen Ab24 4nw	10	47.3	48.2	47.5	48.3
919045	67 Hilton Street Aberdeen Ab24 4qr	10	49.1	50.6	49.4	50.7
919046	20 Hilton Street Aberdeen Ab24 4qx	10	65.3	66.8	65.5	66.9
919047	129-131 Clifton Road Aberdeen Ab24 4rh	10	65.4	66.2	66.3	67.7
919050	221 Clifton Road Aberdeen Ab24 4et	10	64.4	65.1	65.3	66.9
919051	227 Clifton Road Aberdeen Ab24 4et	10	64.4	65.1	65.4	67.0
919055	60 Cattofield Square Aberdeen	10	51.3	52.4	51.9	53.4
919057	11 Hayfield Crescent Aberdeen Ab24 4jw	10	44.2	45.1	44.2	45.0
919058	4 Hayfield Crescent Aberdeen Ab24 4jw	10	45.1	46.1	45.1	46.0
919060	66 Cairncry Road Aberdeen Ab16 5le	10	44.0	44.7	44.1	44.6
919061	64 Cairncry Road Aberdeen Ab16 5le	10	41.9	42.5	41.9	42.4
919062	62 Cairncry Road Aberdeen Ab16 5le	10	49.6	50.1	50.9	50.8
919063	1 Cairncry Crescent Aberdeen Ab16 5jw	10	46.2	48.4	46.6	48.5
919064	8 Cairncry Crescent Aberdeen Ab16 5jw	10	45.7	47.8	45.6	47.7
919065	68 Cornhill Terrace Aberdeen Ab16 5hh	10	45.7	47.3	45.8	47.2
919066	292-294 Clifton Road Aberdeen Ab24 4hp	10	54.5	55.1	55.2	56.4
919067	3 Primrosehill Drive Aberdeen Ab24 4hy	10	49.4	50.8	49.6	50.1
919068	160 Clifton Road Aberdeen Ab24 4ex	10	63.8	64.5	64.7	66.2
919070	53 Cattofield Square Aberdeen	10	46.8	48.6	47.1	48.8
919073	83 Hilton Street Aberdeen Ab24 4qr	10	69.6	71.0	69.7	71.0
919074	28 Back Hilton Road Aberdeen Ab25 3st	10	50.1	50.6	50.3	50.7
919075	18 Cattofield Gardens Aberdeen Ab25 3qz	10	47.3	48.0	47.6	48.1
919076	16 Picktillum Place Aberdeen Ab25 3au	10	51.8	52.5	53.8	54.7
919077	53 Hilton Street Aberdeen Ab24 4qr	10	49.2	51.0	49.4	51.0
919078	51 Hilton Street Aberdeen Ab24 4qr	10	49.2	50.9	49.5	51.1
919080	94 Hilton Place Aberdeen Ab24 4qy	10	48.0	49.3	48.4	49.7
919085	63 Cattofield Square Aberdeen	10	48.1	49.5	48.6	50.2
919086	34 Leslie Road Aberdeen Ab24 4ep	11	50.7	52.3	50.5	51.1
919087	130 Great Northern Road	11	49.8	50.7	50.0	49.6
919088	128 Great Northern Road	11	49.9	50.8	50.1	49.8
919089	139 Great Northern Road Aberdeen	11	51.9	53.1	50.7	50.7
919091	24 Rosehill Drive Aberdeen Ab24 4jj	11	45.9	47.0	45.9	46.9
919092	6 Hayfield Place Aberdeen Ab24 4ju	11	48.5	49.3	48.4	49.1
919093	1 Hayfield Crescent Aberdeen Ab24 4jw	11	44.5	45.3	44.5	45.2

Ref.	Address	Number of Dwellings	2020 DM	2035 DM	2020 DS	2035 DS
919095	51 Rosehill Drive Aberdeen Ab24 4jd	11	42.3	43.0	42.3	42.9
919097	58 Cattofield Square Aberdeen	11	47.3	48.9	47.7	49.3
919098	57 Cattofield Square Aberdeen	11	47.0	48.7	47.5	49.2
919099	11 Primrosehill Drive Aberdeen Ab24 4hy	11	48.9	50.4	49.1	50.1
919100	1 Primrosehill Drive Aberdeen Ab24 4hy	11	49.3	50.7	49.3	49.8
919101	19 Primrosehill Place Aberdeen Ab24 4es	11	48.9	49.8	49.3	50.9
919102	27 Greenmore Gardens Aberdeen Ab24 4je	11	46.9	47.7	47.1	46.6
919103	9 Greenmore Gardens Aberdeen Ab24 4je	11	47.5	48.8	47.9	49.2
919109	109 Hilton Street Aberdeen Ab24 4qr	11	70.4	71.9	70.6	71.9
919110	32 Back Hilton Road Aberdeen Ab25 3st	11	50.1	50.6	50.2	50.6
919111	72 Ashgrove Road Aberdeen Ab25 3ad	11	45.3	46.3	45.1	45.9
919112	61 Carnie Drive Aberdeen Ab25 3aa	11	68.0	68.3	68.1	68.2
919113	6 Cattofield Gardens Aberdeen Ab25 3qz	11	48.1	48.8	48.5	49.1
919114	3 Picktillum Avenue Aberdeen Ab25 3az	11	46.8	47.7	47.1	47.9
919115	9 Picktillum Place Aberdeen Ab25 3au	11	52.1	52.9	54.8	55.8
919116	90 Hilton Street Aberdeen Ab24 4qs	11	69.7	71.0	69.7	70.9
919117	5 Hilton Circle Aberdeen Ab24 4nw	12	51.8	52.9	51.9	52.9
919118	6 Hilton Circle Aberdeen Ab24 4nw	12	47.6	48.6	47.7	48.5
919119	66 Hilton Place Aberdeen Ab24 4qy	12	48.2	49.2	48.6	49.6
919122	4-6 Clifton Place Aberdeen Ab24 4rg	12	49.7	51.2	50.6	51.8
919123	138 Great Northern Road	12	49.6	50.4	49.8	49.2
919124	215 Clifton Road Aberdeen Ab24 4et	12	64.4	65.1	65.4	66.9
919125	58 Hilton Drive Aberdeen Ab24 4np	12	48.4	49.2	48.3	49.0
919130	34 Cattofield Terrace Aberdeen Ab25 3qa	12	48.2	50.0	48.7	50.4
919131	61 Cattofield Square Aberdeen	12	47.4	48.9	47.9	49.6
919132	36 Leslie Road Aberdeen Ab24 4ep	12	53.3	54.6	52.1	52.9
919133	30 Rosehill Drive Aberdeen Ab24 4jj	12	45.2	45.9	45.2	45.8
919134	11 Cairncry Avenue Aberdeen Ab16 5ds	12	44.6	45.4	44.7	45.4
919135	40 Ashgrove Road West Aberdeen Ab16 5dy	12	43.9	45.9	43.9	45.8
919136	49 Rosehill Drive Aberdeen Ab24 4jd	12	43.6	44.4	43.6	44.3
919137	27 Rosehill Drive Aberdeen Ab24 4jb	12	46.7	48.1	46.6	48.0
919138	107 Westburn Drive Aberdeen Ab25 2bu	12	62.3	63.2	62.4	63.1
919139	73 Westburn Drive Aberdeen Ab25 2bu	12	46.3	47.3	46.3	47.2
919140	38 Cattofield Terrace Aberdeen	12	48.6	50.3	49.0	50.7
919143	23 Tanfield Walk Aberdeen Ab24 4an	12	53.6	54.1	53.9	54.6
919144	22 Primrosehill Gardens	12	46.4	48.3	46.4	47.7
919145	140 Clifton Road Aberdeen Ab24 4rb	12	63.4	64.0	64.2	65.7
919146	1 Primrosehill Gardens Aberdeen	12	55.1	55.7	55.7	56.9
919147	3 Primrosehill Gardens Aberdeen	12	53.9	54.7	54.6	55.7
919148	20 Primrosehill Drive Aberdeen Ab24 4hy	12	51.2	52.1	51.9	52.5
919149	29 Greenmore Gardens Aberdeen Ab24 4je	12	46.4	47.6	46.5	46.7
919167	11 Westburn Crescent Aberdeen Ab25 3bz	12	47.0	48.3	47.0	48.3
919168	19 Watson Street Aberdeen Ab25 2qb	12	48.6	50.2	48.6	50.2

Ref.	Address	Number of Dwellings	2020 DM	2035 DM	2020 DS	2035 DS
919169	61 Watson Street Aberdeen Ab25 2qb	12	56.4	58.4	56.6	58.6
919170	26 Thomson Street Aberdeen	12	47.5	49.7	47.5	49.7
919174	22 Chestnut Row Aberdeen Ab25 3sd	12	45.7	47.2	45.5	47.1
919181	Hillside 72 CORNHILL ROAD ABERDEEN	12	43.3	44.6	43.3	44.5
919182	80 Cornhill Road Aberdeen Ab25 2eh	12	47.7	48.9	47.8	49.0
919183	96 Cornhill Road Aberdeen Ab25 2eh	12	45.7	47.4	45.8	47.4
919184	100 Cornhill Road Aberdeen Ab25 2eh	13	48.0	49.5	48.1	49.5
919185	37 Ashgrove Road West Aberdeen Ab16 5bb	13	43.1	45.4	43.2	45.3
919186	69 Westburn Drive Aberdeen Ab25 2bw	13	47.3	48.3	47.3	48.2
919187	25 Ashgrove Road West Aberdeen Ab16 5bb	13	44.7	46.5	44.8	46.5
919201	9 Westburn Crescent Aberdeen Ab25 3bz	13	47.8	49.1	47.9	49.1
919202	10 Laurelwood Avenue Aberdeen Ab25 3sl	13	58.8	59.5	57.9	58.7
919203	7 Belmont Gardens Aberdeen Ab25 3ga	13	49.2	49.9	48.8	49.5
919204	11 Watson Street Aberdeen Ab25 2qb	13	68.1	69.3	68.3	69.6
919205	33 Watson Street Aberdeen Ab25 2qb	13	48.3	50.0	48.3	50.0
919206	35 Watson Street Aberdeen Ab25 2qb	13	46.5	48.2	46.6	48.2
919213	66-94 Cornhill Road Aberdeen Ab25 2eh	13	42.9	44.3	43.0	44.2
919214	124 Cornhill Road Aberdeen Ab25 2eh	14	45.2	46.9	45.3	46.9
919215	128 Cornhill Road Aberdeen Ab25 2eh	14	43.6	45.7	43.6	45.7
919216	5 Ashgrove Road West Aberdeen Ab16 5bb	14	47.0	48.5	47.0	48.5
919217	63 Westburn Drive Aberdeen Ab25 2bw	14	46.8	47.8	46.9	47.7
919218	9 Ashgrove Road West Aberdeen Ab16 5bb	14	43.0	44.5	43.0	44.4
919230	8-14 Charlotte Street Aberdeen	14	47.5	51.1	47.5	50.9
919231	13 - 23 Farmers Hall Aberdeen	14	48.7	51.7	48.5	51.3
919232	34 Maberly Street Aberdeen	14	47.1	49.5	46.8	49.1
919233	17 Westburn Crescent Aberdeen Ab25 3bz	14	46.2	47.3	46.2	47.2
919234	56 Belmont Gardens Aberdeen Ab25 3ga	14	46.8	47.6	46.6	47.4
919235	12 Laurelwood Avenue Aberdeen Ab25 3sl	14	57.5	58.2	56.5	57.1
919236	18 Belmont Gardens Aberdeen Ab25 3ga	15	54.6	54.6	56.2	56.9
919237	55 Watson Street Aberdeen Ab25 2qb	15	52.2	54.4	52.3	54.6
919238	27 Thomson Street Aberdeen Ab25 2qn	15	48.5	50.7	48.6	50.8
919241	21 Cedar Place Aberdeen Ab25 3sz	15	47.2	49.4	47.2	49.4
919242	39 Elm Place Aberdeen Ab25 3sn	15	48.4	50.0	48.3	49.9
919246	74 Cornhill Road Aberdeen Ab25 2eh	15	42.3	43.6	42.3	43.5
919247	88 Cornhill Road Aberdeen Ab25 2eh	16	44.6	46.2	44.6	46.1
919248	118 Cornhill Road Aberdeen Ab25 2eh	16	45.3	47.0	45.5	47.0
919249	23 Ashgrove Road West Aberdeen Ab16 5bb	16	44.7	46.6	44.7	46.6
919250	7 Ashgrove Road West Aberdeen Ab16 5bb	16	45.7	47.3	45.8	47.4
919254	35 Skene Terrace Aberdeen Ab10 1rn	16	50.8	53.3	50.7	52.6
919268	15 Westburn Crescent Aberdeen Ab25 3bz	16	46.5	47.8	46.6	47.8
919269	7 Westburn Crescent Aberdeen Ab25 3bz	16	47.9	49.3	47.9	49.2
919270	1-5 Westburn Crescent Aberdeen Ab25 3bz	16	47.2	48.5	47.3	48.5
919271	30 Laurelwood Avenue Aberdeen Ab25 3sl	16	51.0	52.2	50.1	51.1

Ref.	Address	Number of Dwellings	2020 DM	2035 DM	2020 DS	2035 DS
919272	20 Laurelwood Avenue Aberdeen Ab25 3sl	16	52.1	52.8	51.7	52.5
919273	14 Laurelwood Avenue Aberdeen Ab25 3sl	16	51.6	52.5	51.2	52.0
919274	17 Belmont Gardens Aberdeen Ab25 3ga	16	54.7	54.8	56.1	56.8
919275	21 Belmont Gardens Aberdeen Ab25 3ga	16	67.8	68.4	69.4	69.9
919276	22 Belmont Gardens Aberdeen Ab25 3ga	16	65.0	65.7	66.0	66.7
919277	89 Westburn Road Aberdeen Ab25 2sh	17	64.9	68.0	65.2	68.4
919278	37 Thomson Street Aberdeen Ab25 2qn	17	49.4	51.7	49.4	51.8
919282	19 Laurelwood Avenue Aberdeen Ab25 3sy	18	47.5	48.4	47.3	48.2
919283	17 Laurelwood Avenue Aberdeen Ab25 3sy	18	48.1	49.0	48.0	48.9
919287	43 Westburn Road Aberdeen Ab25 2sh	18	69.1	72.2	69.4	72.6
919289	76 Cornhill Road Aberdeen Ab25 2eh	18	43.4	44.8	43.5	44.7
919290	5 Grove Crescent Aberdeen Ab16 5du	18	49.8	51.0	49.8	51.2
919291	65 Westburn Drive Aberdeen Ab25 2bw	18	61.1	62.1	61.2	62.0
919292	15 Ashgrove Road West Aberdeen Ab16 5bb	18	44.6	46.3	44.7	46.3
919294	45 Rosemount Place Aberdeen Ab25 2xd	19	50.7	52.5	50.6	52.4
919304	20 Belmont Gardens Aberdeen Ab25 3ga	19	68.0	68.3	71.0	71.4
919305	15 Watson Street Aberdeen Ab25 2qb	20	47.5	49.1	47.6	49.1
919306	39 Thomson Street Aberdeen Ab25 2qn	20	49.4	51.7	49.4	51.9
919307	29 Thomson Street Aberdeen Ab25 2qn	20	48.4	50.8	48.5	50.9
919311	24 Elm Place Aberdeen Ab25 3su	20	46.9	48.1	46.8	47.9
919312	49 Elm Place Aberdeen Ab25 3sn	20	48.0	49.6	47.9	49.5
919318	45 Westburn Road Aberdeen Ab25 2sh	20	64.5	67.6	64.8	68.0
919319	4 Rosemount Terrace Aberdeen Ab25 2tg	20	50.7	52.9	50.7	52.9
919321	4 Westburn Crescent Aberdeen Ab25 3bz	20	46.4	47.5	46.4	47.4
919322	90 Cornhill Road Aberdeen Ab25 2eh	20	43.7	45.1	43.7	45.1
919323	106 Cornhill Road Aberdeen Ab25 2eh	20	44.8	46.5	44.8	46.5
919324	120 Cornhill Road Aberdeen Ab25 2eh	20	43.7	45.6	43.8	45.6
919325	61 Westburn Drive Aberdeen Ab25 2bw	21	46.6	47.7	46.7	47.6
919326	13 Ashgrove Road West Aberdeen Ab16 5bb	21	45.0	46.7	45.0	46.8
919327	11 Ashgrove Road West Aberdeen Ab16 5bb	21	45.9	47.3	45.9	47.4
919328	36 Grove Crescent Aberdeen Ab16 5dw	22	45.8	47.4	45.9	47.4
919329	19 Westburn Crescent Aberdeen Ab25 3bz	22	46.0	47.1	46.0	47.1
919339	11 Belmont Gardens Aberdeen Ab25 3ga	22	52.4	52.7	52.6	53.4
919340	55 Belmont Gardens Aberdeen Ab25 3ga	22	47.9	49.0	47.7	48.6
919341	6 Belmont Gardens Aberdeen Ab25 3ga	23	48.4	49.0	48.2	48.9
919342	2 Belmont Gardens Aberdeen Ab25 3ga	24	65.4	65.5	68.1	68.6
919343	9 Watson Street Aberdeen Ab25 2qb	24	47.7	49.4	47.7	49.4
919344	49 Thomson Street Aberdeen Ab25 2qn	24	50.0	52.3	49.9	52.6
919351	51 Westburn Road Aberdeen	24	64.4	67.5	64.7	68.0
919352	102 Cornhill Road Aberdeen Ab25 2eh	25	47.8	49.3	47.9	49.2
919353	116 Cornhill Road Aberdeen Ab25 2eh	25	45.6	47.3	45.8	47.3
919354	55 Westburn Drive Aberdeen Ab25 2bw	25	47.3	48.3	47.3	48.2
919356	6 Upperkirkgate Aberdeen	26	45.8	53.4	45.8	53.4

Ref.	Address	Number of Dwellings	2020 DM	2035 DM	2020 DS	2035 DS
919367	26 Laurelwood Avenue Aberdeen Ab25 3sl	27	50.1	50.7	50.2	51.0
919368	16 Laurelwood Avenue Aberdeen Ab25 3sl	27	50.9	51.6	50.8	51.5
919369	4 Belmont Gardens Aberdeen Ab25 3ga	28	62.3	62.6	63.1	63.4
919370	37 Watson Street Aberdeen	29	48.7	50.4	48.8	50.5
919371	59 Watson Street Aberdeen Ab25 2qb	31	53.1	55.4	53.3	55.7
919374	26 Chestnut Row Aberdeen Ab25 3sd	32	50.5	51.7	50.3	51.7
919378	9 Rosemount Terrace Aberdeen Ab25 2tg	35	66.9	69.6	67.1	70.0
919395	4 Loanhead Place Aberdeen	36	47.3	49.7	47.4	49.7
919396	38 Watson Street Aberdeen	39	48.5	50.7	48.7	50.8
919406	2 Westburn Crescent Aberdeen Ab25 3bz	40	46.5	47.7	46.5	47.6
919407	98 Cornhill Road Aberdeen Ab25 2eh	40	48.5	49.9	48.6	49.8
919408	114 Cornhill Road Aberdeen Ab25 2eh	40	45.0	46.6	45.1	46.6
919409	1 Ashgrove Road West Aberdeen Ab16 5bb	40	47.2	48.6	47.3	48.7
919410	59 Westburn Drive Aberdeen Ab25 2bw	43	61.6	62.6	61.7	62.5
919411	67 Westburn Drive Aberdeen Ab25 2bw	43	46.6	47.7	46.6	47.6
919415	4 Caroline Place Aberdeen Ab25 2th	44	54.3	56.7	59.3	61.0
919456	Broadford Works - Block A	57	44.5	48.7	44.4	48.6
919457	Broadford Works - Block 8	57	58.8	61.8	59.0	62.2
919458	Broadford Works - Block 5a	58	46.3	49.5	46.0	49.2
919459	Broadford Works - Block 5	59	49.6	52.7	49.6	52.8
919460	Broadford Works - Block D	60	46.2	49.4	46.0	49.0
919461	Broadford Works - Block 7a	63	47.1	49.2	46.8	48.5
919462	Broadford Works - Block 7b	64	47.7	49.9	47.3	49.2
919463	Broadford Works - Block I	73	48.3	50.9	48.3	50.8
919466	Broadford Works - Block 1n	75	54.3	57.4	54.6	57.8
919467	Broadford Works - Block B	79	65.3	68.5	65.6	68.9
919469	Broadford Works - Block 2/3	120	56.5	59.6	56.7	60.0
919470	Broadford Works - Block 4	127	49.5	51.5	49.3	51.2
919471	Broadford Works - Block H	132	43.9	46.0	44.0	45.9
919472	Broadford Works - Block J	144	47.3	49.1	47.2	48.6
919473	Broadford Works - Block G	144	48.1	51.3	48.3	51.1
919474	Broadford Works - Block F	144	62.3	65.5	62.6	65.9

