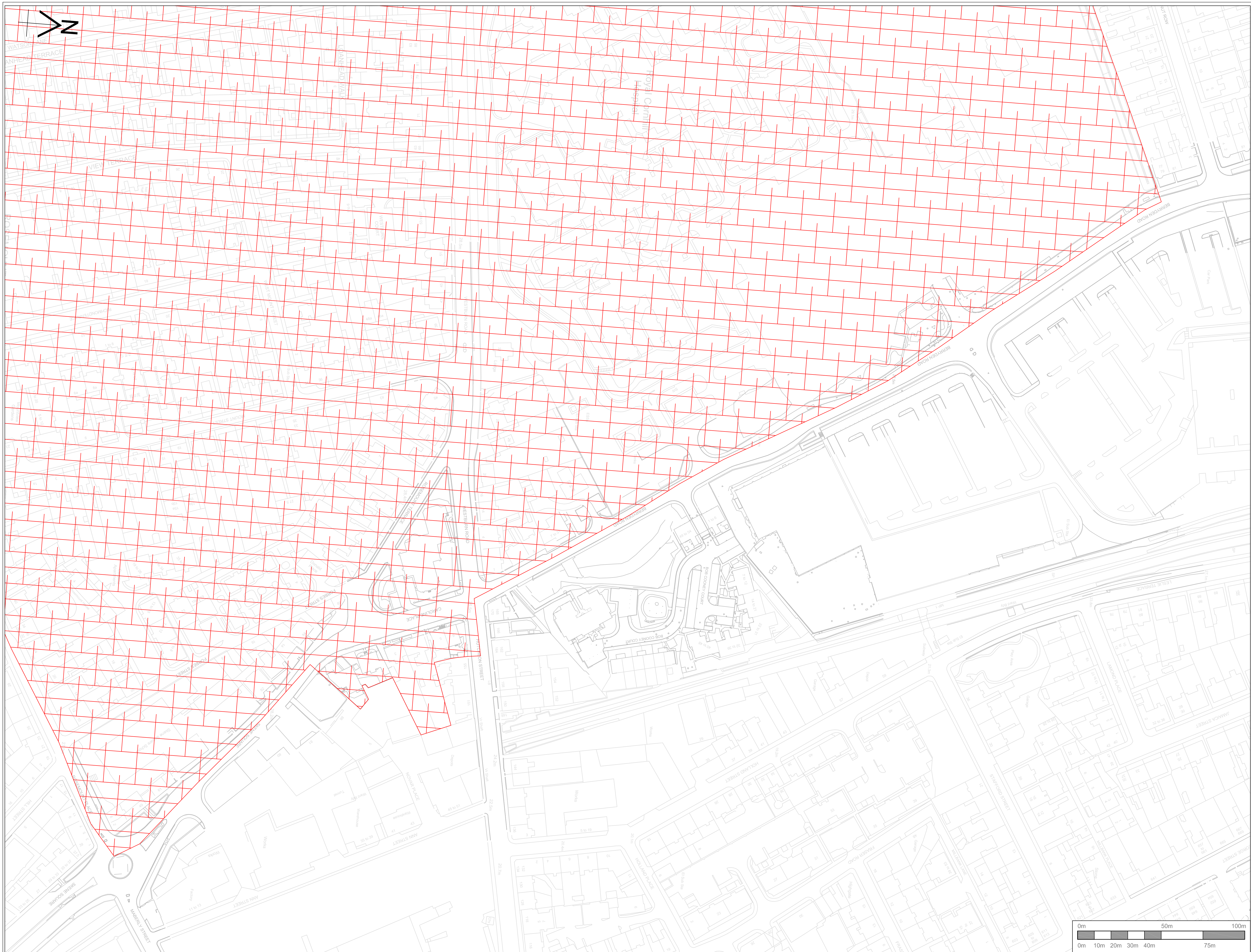


NOTE:

- INDICATIVE AREA OF PLANNING PERMISSION
- INDICATIVE AREA OF PERMITTED DEVELOPMENT

<p>ABERDEEN CITY COUNCIL</p>		<p>Capital Resources Business Hub 4, Ground Floor North, Mansfield College, Broad Street, Aberdeen AB9 8DS</p>	
<p>BERRIEN CORRIDOR IMPROVEMENT</p>			
<p>INDICATIVE AREA OF PERMITTED DEVELOPMENT AND PERMITTED DEVELOPMENT</p>			
<p>Drawn M. Smith</p>	<p>Issue 13/03/20</p>	<p>Checked M. Hill</p>	<p>Issue 13/03/20</p>
<p>Project: BERRIEN CORRIDOR IMPROVEMENT</p>			
<p>Scale: @ A1</p>			
<p>Drawing No. 14R05121P002</p>			

Based upon the Ordnance Survey mapping with the permission of the Controller of Her Majesty's Stationery Office © Crown copyright. Unauthorised reproduction infringes Crown copyright and may lead to prosecution or civil proceedings. Aberdeen City Council 100023401, 2020



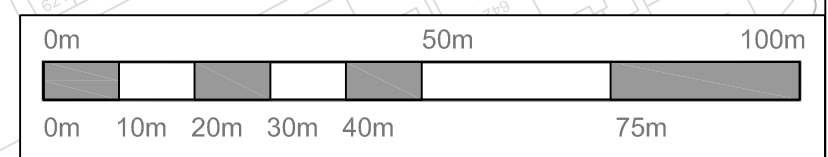
NOTE:
 - CONSERVATION AREA

Rev.	Description
Checked (nil,date)	Drawn (nil,date)

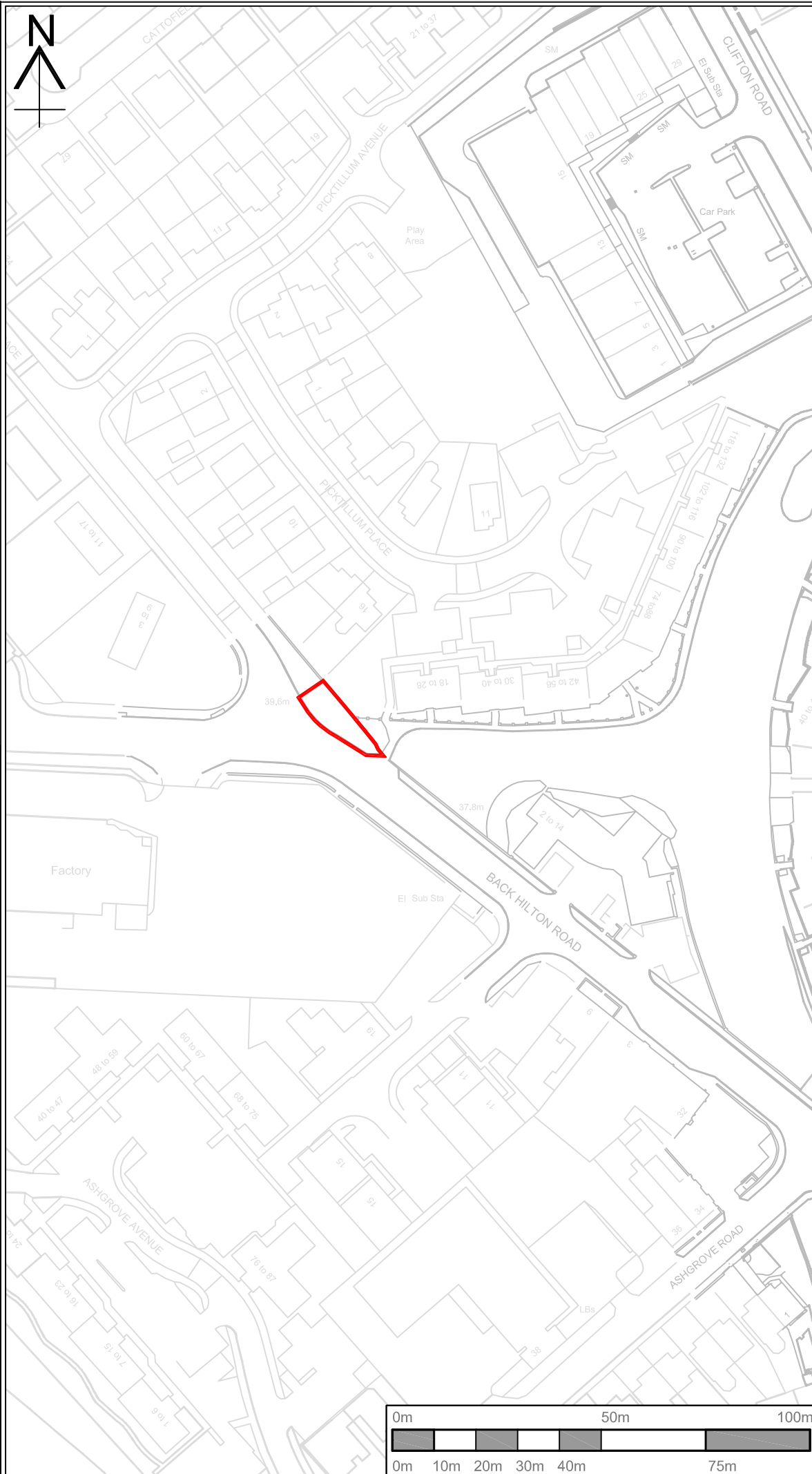


Capital | Resources
 Business Hub 4, Ground Floor North,
 Marischal College, Broad Street, Aberdeen
 AB10 1AB
 Project:
 BERRYDEN CORRIDOR IMPROVEMENT

Title:
 CONSERVATION AREA
 AND PROTECTED TREES AREAS



Drawn	Date	Checked	Date
W.F.	13.03.20	M.M.	13.03.20
Scale @ A1			
1:1000			
Drawing No.			
1/R/D5121/P/053			



NOTE:

Rev.	Description
A	Proposed alignment and proposed position removed
Checked (int./date)	Drawn (int./date)
RE 18.03.20	MM 18.03.20



Capital | Resources
 Business Hub 4, Ground Floor North,
 Marischal College, Broad Street, Aberdeen
 AB10 1AB
 Project:

BERRYDEN CORRIDOR IMPROVEMENT

Title:
 LISTED BUILDING CONSENT
 MARCH STONE
 BACK HILTON ROAD
 LOCATION PLAN

Drawn	Date	Checked	Date
W.F.	12.03.20	M.M.	13.03.20

Scale @ A4
 1:1250
 Drawing No.
 1/R/D5121/P/054

Based upon the Ordnance Survey mapping with the permission of the Controller of Her Majesty's Stationery Office © Crown copyright. Unauthorised reproduction infringes Crown copyright and may lead to prosecution or civil proceedings. Aberdeen City Council 100023401, 2020.



NOTE:

Rev.	Description

Checked (init./date)	Drawn (init./date)



Capital | Resources
 Business Hub 4, Ground Floor North,
 Marischal College, Broad Street, Aberdeen
 AB10 1AB
 Project:

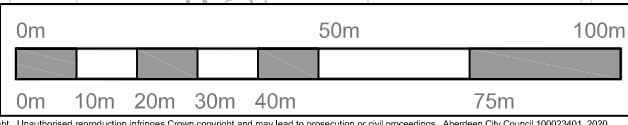
BERRYDEN CORRIDOR IMPROVEMENT

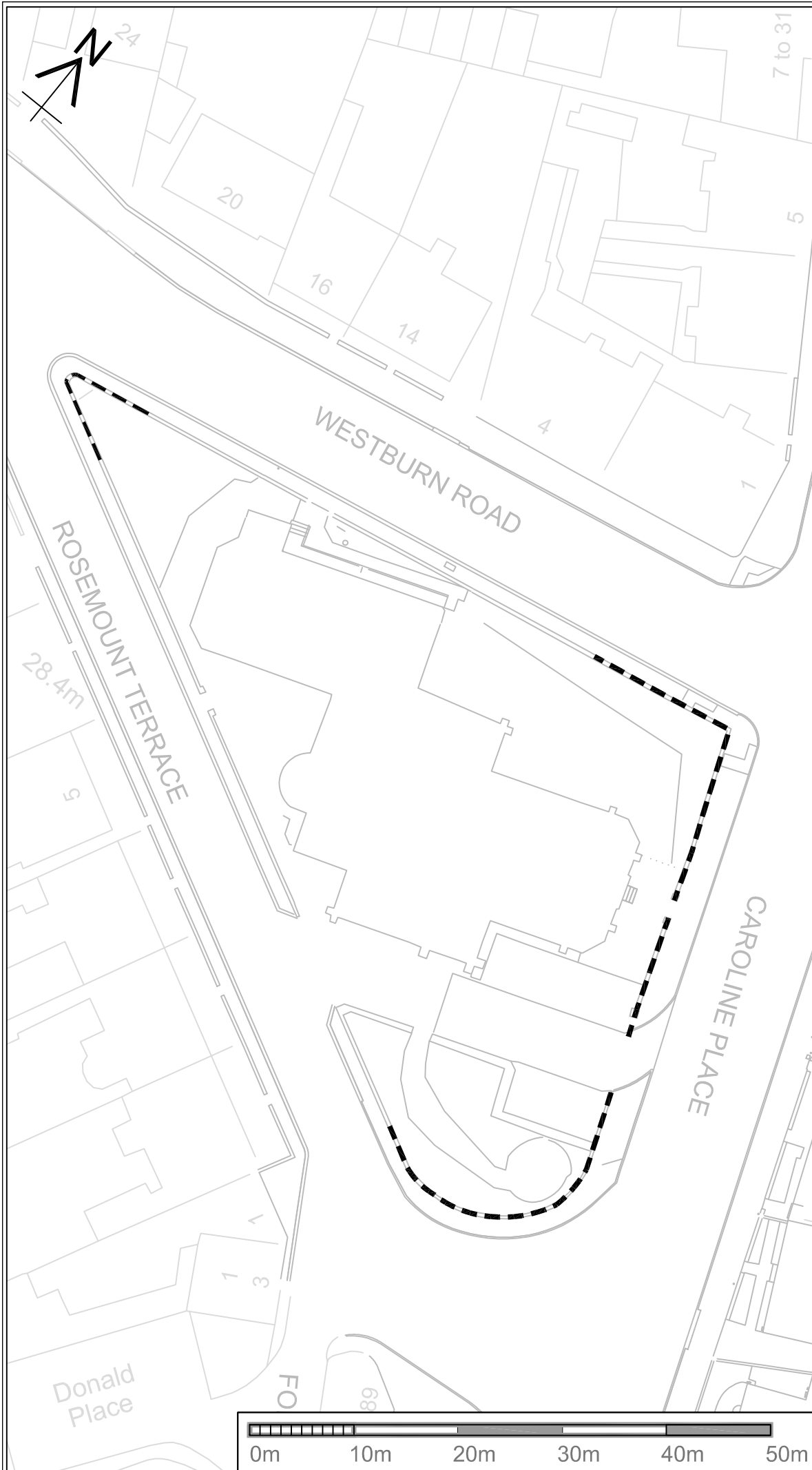
Title:
 LISTED BUILDING CONSENT
 THE FATHERS HOUSE
 BOUNDARY

Drawn	Date	Checked	Date
W.F.	12.03.20	M.M.	13.03.20

Scale @ A4
 1:1250
 Drawing No.

1/R/D5121/P/055





NOTE:
 - - - LISTED BUILDING WALL TO BE RELOCATED

Rev.	Description

Checked (init./date)	Drawn (init./date)



Capital | Resources
 Business Hub 4, Ground Floor North,
 Marischal College, Broad Street, Aberdeen
 AB10 1AB
 Project:

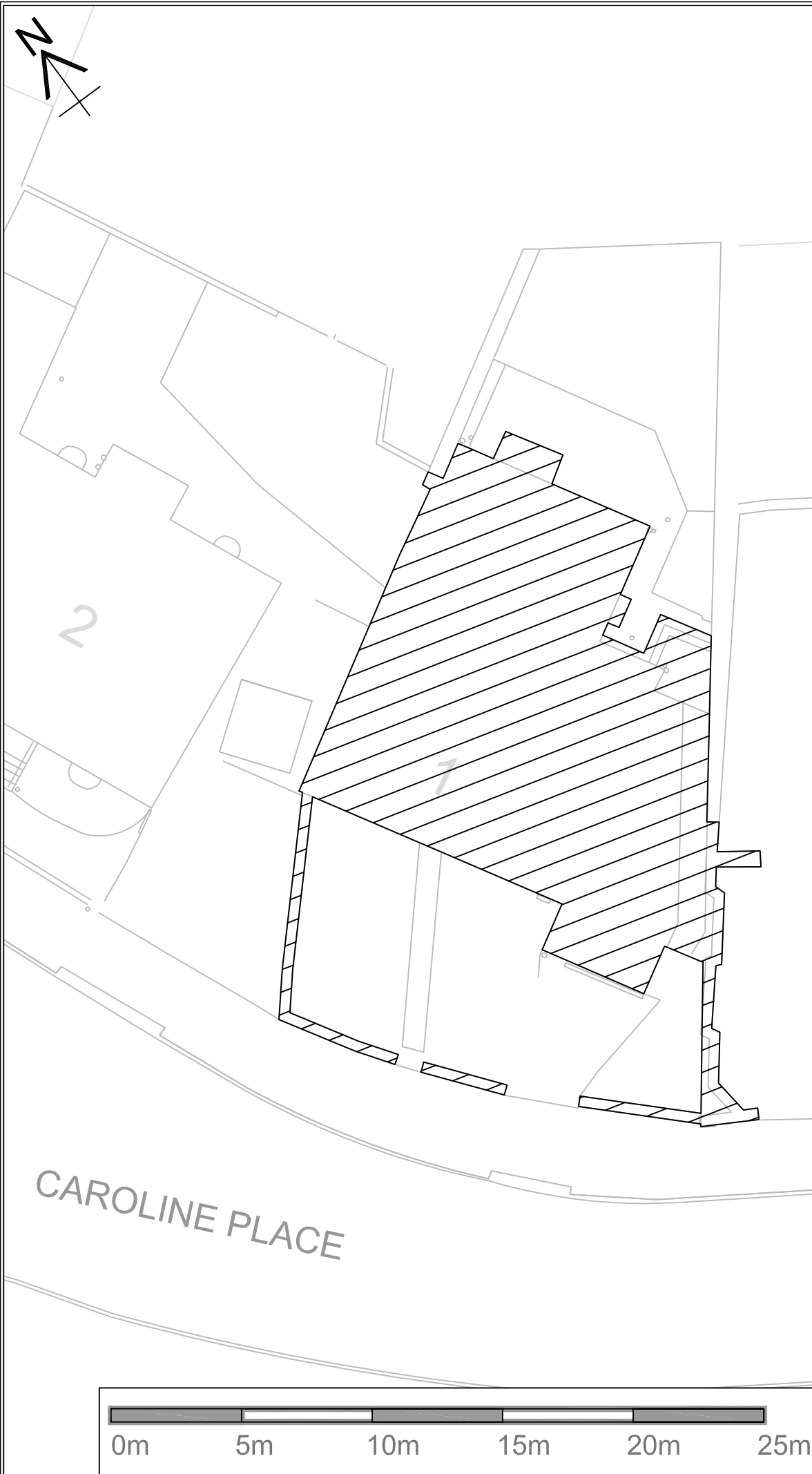
BERRYDEN CORRIDOR IMPROVEMENT

Title:
 LISTED BUILDING CONSENT
 THE FATHERS HOUSE
 WALLS TO BE RELOCATED

Drawn	Date	Checked	Date
W.F.	13.03.20	M.M.	13.03.20
Scale @ A4			
1:500			
Drawing No.			
1/R/D5121/P/056			



Based upon the Ordnance Survey mapping with the permission of the Controller of her Majesty's Stationary Office © Crown copyright. Unauthorised reproduction infringes Crown copyright and may lead to prosecution or civil proceedings. Aberdeen City Council 100023401, 2020.



NOTE:
 - STRUCTURE TO BE DEMOLISHED

Rev.	Description

Checked (init./date) _____ Drawn (init./date) _____



Capital | Resources
 Business Hub 4, Ground Floor North,
 Marischal College, Broad Street, Aberdeen
 AB10 1AB
 Project:

BERRYDEN CORRIDOR IMPROVEMENT

Title:
 CONSERVATION AREA CONSENT
 No. 1 CAROLINE PLACE
 STRUCTURES TO BE DEMOLISHED

Drawn	Date	Checked	Date
W.F.	13.03.20	M.M.	13.03.20

Scale @ A4
 1:200
 Drawing No.
 1/R/D5121/P/057

Based upon the Ordnance Survey mapping with the permission of the Controller of her Majesty's Stationary Office © Crown copyright. Unauthorised reproduction infringes Crown copyright and may lead to prosecution or civil proceedings. Aberdeen City Council 100023401, 2020.



NOTE:

Rev.	Description
A	Blue boundary removed.

Checked (init./date)	Drawn (init./date)
M.M. 17.03.20	W.F. 17.03.20



Capital | Resources
 Business Hub 4, Ground Floor North,
 Marischal College, Broad Street, Aberdeen
 AB10 1AB
 Project:

BERRYDEN CORRIDOR IMPROVEMENT

Title:
 CONSERVATION AREA CONSENT
 No. 1 CAROLINE PLACE
 LOCATION PLAN

Drawn	Date	Checked	Date
W.F.	12.03.20	M.M.	13.03.20

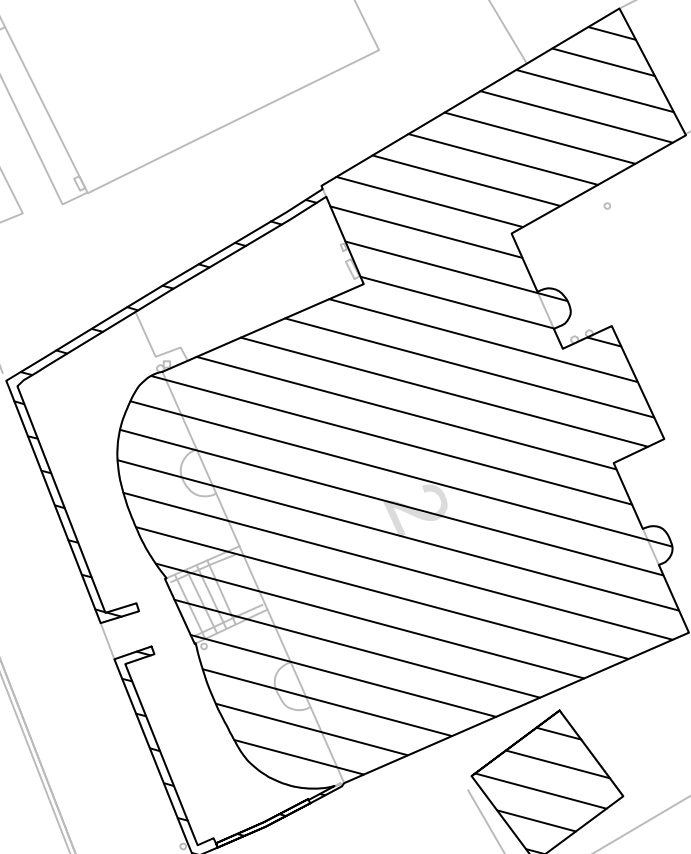
Scale @ A4
 1:1250
 Drawing No.
 1/R/D5121/P/058-A



NOTE:

 - STRUCTURE TO BE DEMOLISHED

CAROLINE PLACE



Rev.	Description.

Checked (int./date)	Drawn (int./date)
---------------------	-------------------



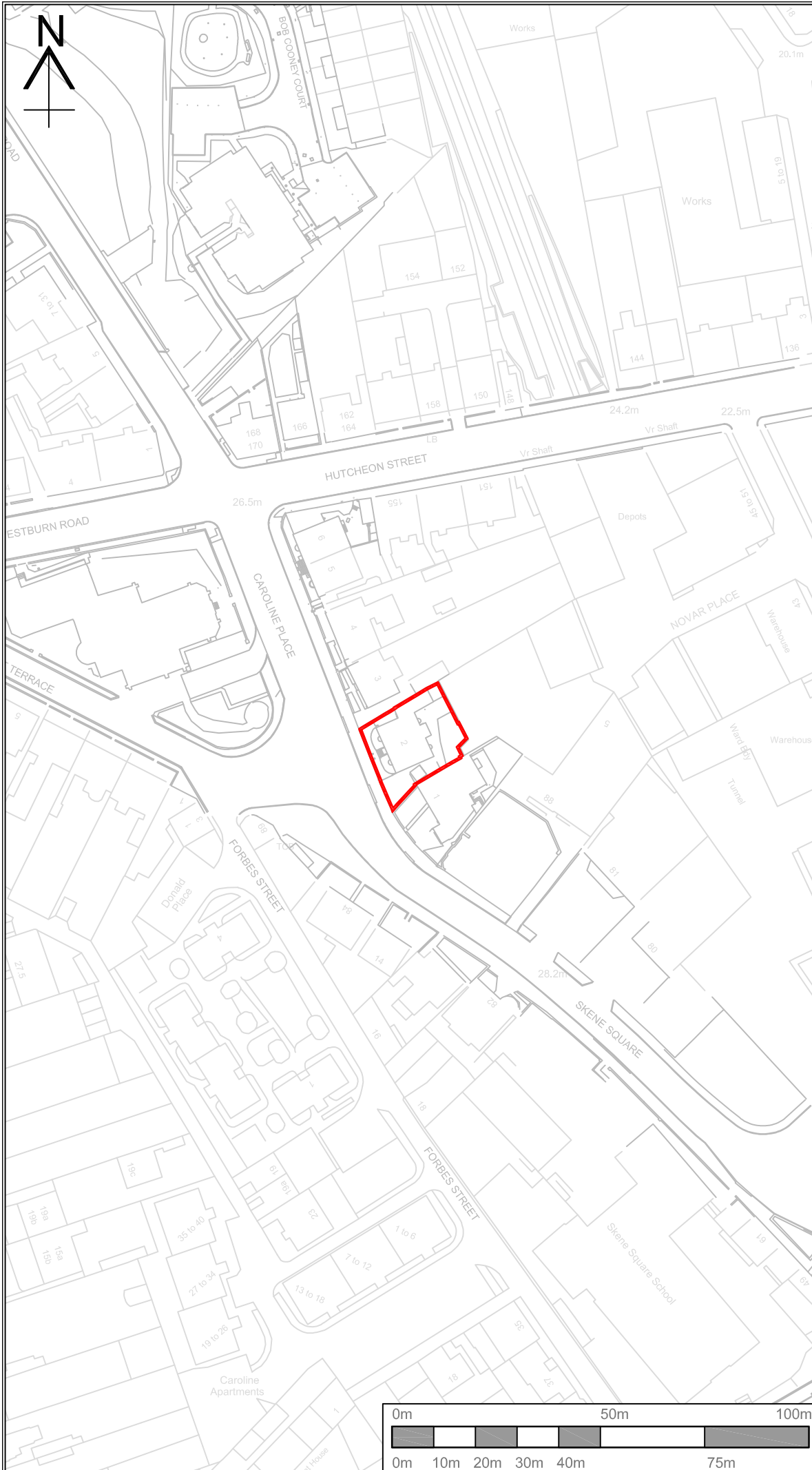
Capital | Resources
Business Hub 4, Ground Floor North,
Marischal College, Broad Street, Aberdeen
AB10 1AB

Project:
BERRYDEN CORRIDOR IMPROVEMENT

Title:
CONSERVATION AREA CONSENT
No. 2 CAROLINE PLACE
STRUCTURES TO BE DEMOLISHED

Drawn	Date	Checked	Date
W.F.	12.03.20	M.M.	13.03.20

Scale @ A4
1:200
Drawing No.
1/R/D5121/P/059



NOTE:

Rev.	Description
A	Blue boundary removed.

Checked (init./date)	Drawn (init./date)
M.M. 17.03.20	W.F. 17.03.20



Capital | Resources
 Business Hub 4, Ground Floor North,
 Marischal College, Broad Street, Aberdeen
 AB10 1AB
 Project:

BERRYDEN CORRIDOR IMPROVEMENT


Title:
 CONSERVATION AREA CONSENT
 No. 2 CAROLINE PLACE
 LOCATION PLAN

Drawn	Date	Checked	Date
W.F.	12.03.20	M.M.	13.03.20

Scale @ A4
 1:1250
 Drawing No.
 1/R/D5121/P/060-A



NOTE:

 - STRUCTURE TO BE DEMOLISHED

CAROLINE PLACE



Rev.	Description

Checked (init./date)	Drawn (init./date)
----------------------	--------------------



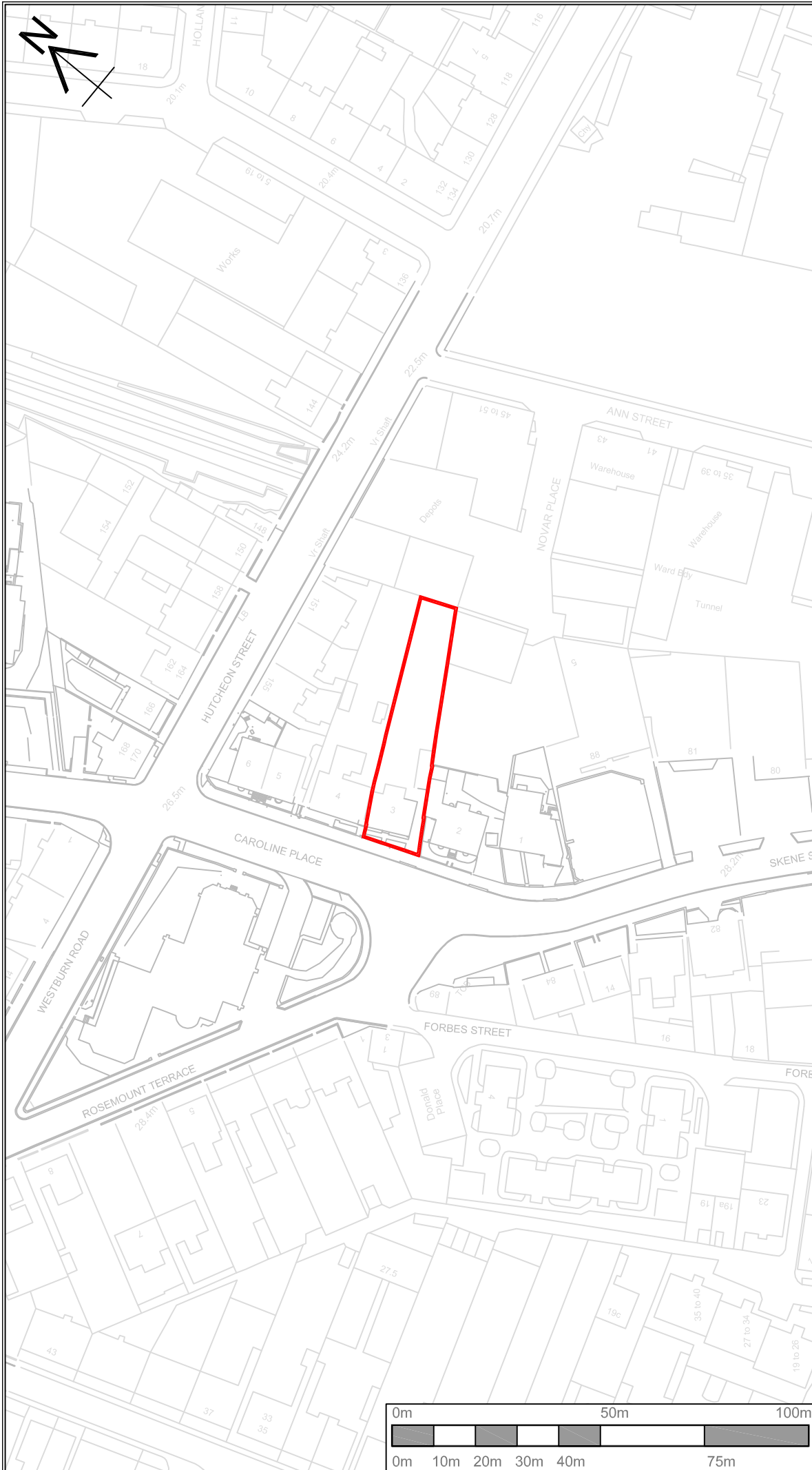
Capital | Resources
 Business Hub 4, Ground Floor North,
 Marischal College, Broad Street, Aberdeen
 AB10 1AB

Project:
 BERRYDEN CORRIDOR IMPROVEMENT

Title:
 CONSERVATION AREA CONSENT
 No. 3 CAROLINE PLACE
 STRUCTURE TO BE DEMOLISHED

Drawn	Date	Checked	Date
W.F.	12.03.20	M.M.	13.03.20

Scale @ A4
 1:200
 Drawing No.
 1/R/D5121/P/061



NOTE:

Rev.	Description
A	Blue boundary removed.

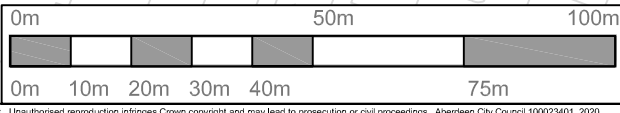
Checked (init./date)	Drawn (init./date)
M.M. 17.03.20	W.F. 17.03.20



Capital | Resources
 Business Hub 4, Ground Floor North,
 Marischal College, Broad Street, Aberdeen
 AB10 1AB
 Project:

BERRYDEN CORRIDOR IMPROVEMENT

Title:
 CONSERVATION AREA CONSENT
 No. 3 CAROLINE PLACE
 LOCATION PLAN



Drawn	Date	Checked	Date
W.F.	12.03.20	M.M.	13.03.20

Scale @ A4
 1:1250
 Drawing No.
 1/R/D5121/P/062-A