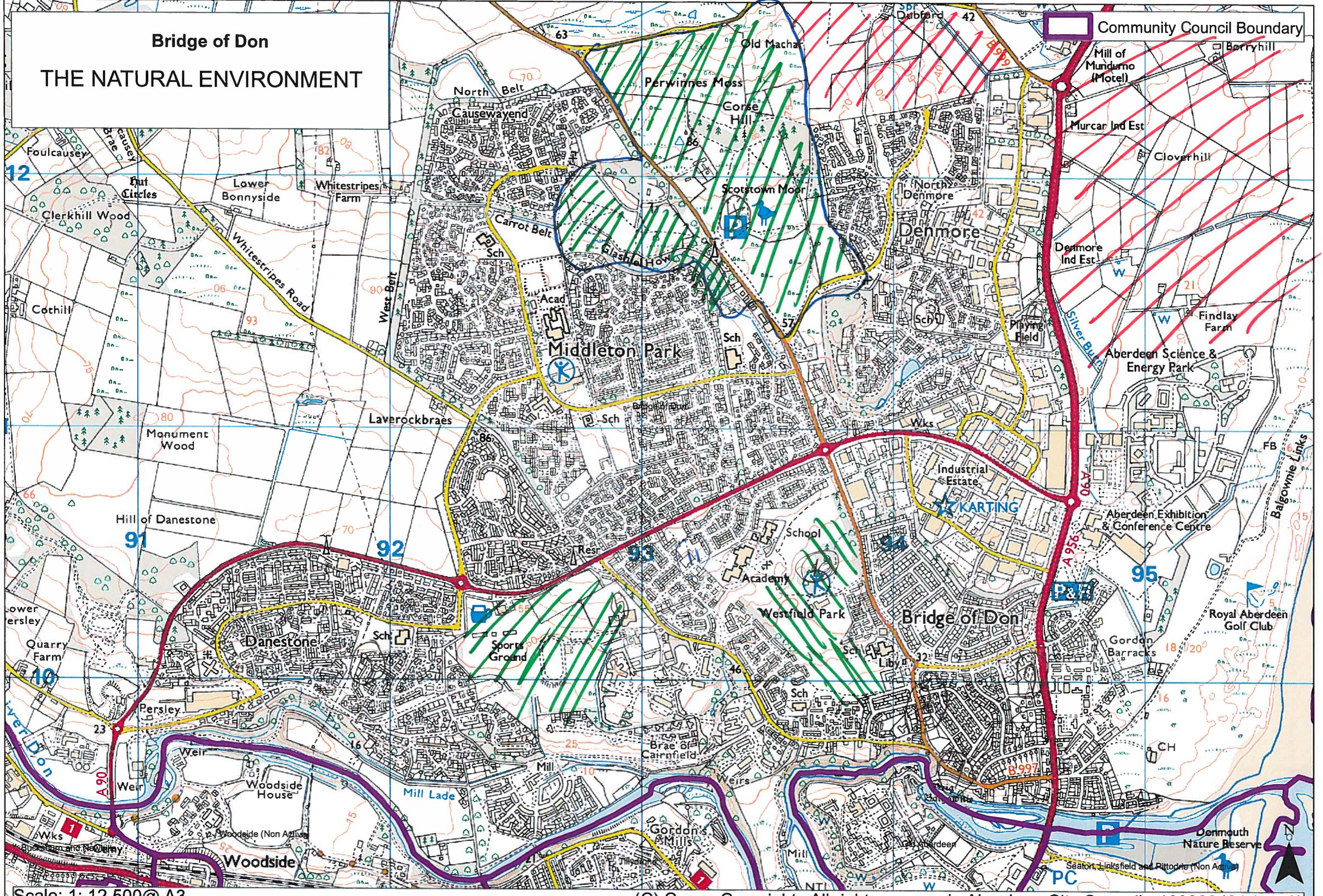


Bridge of Don

THE NATURAL ENVIRONMENT



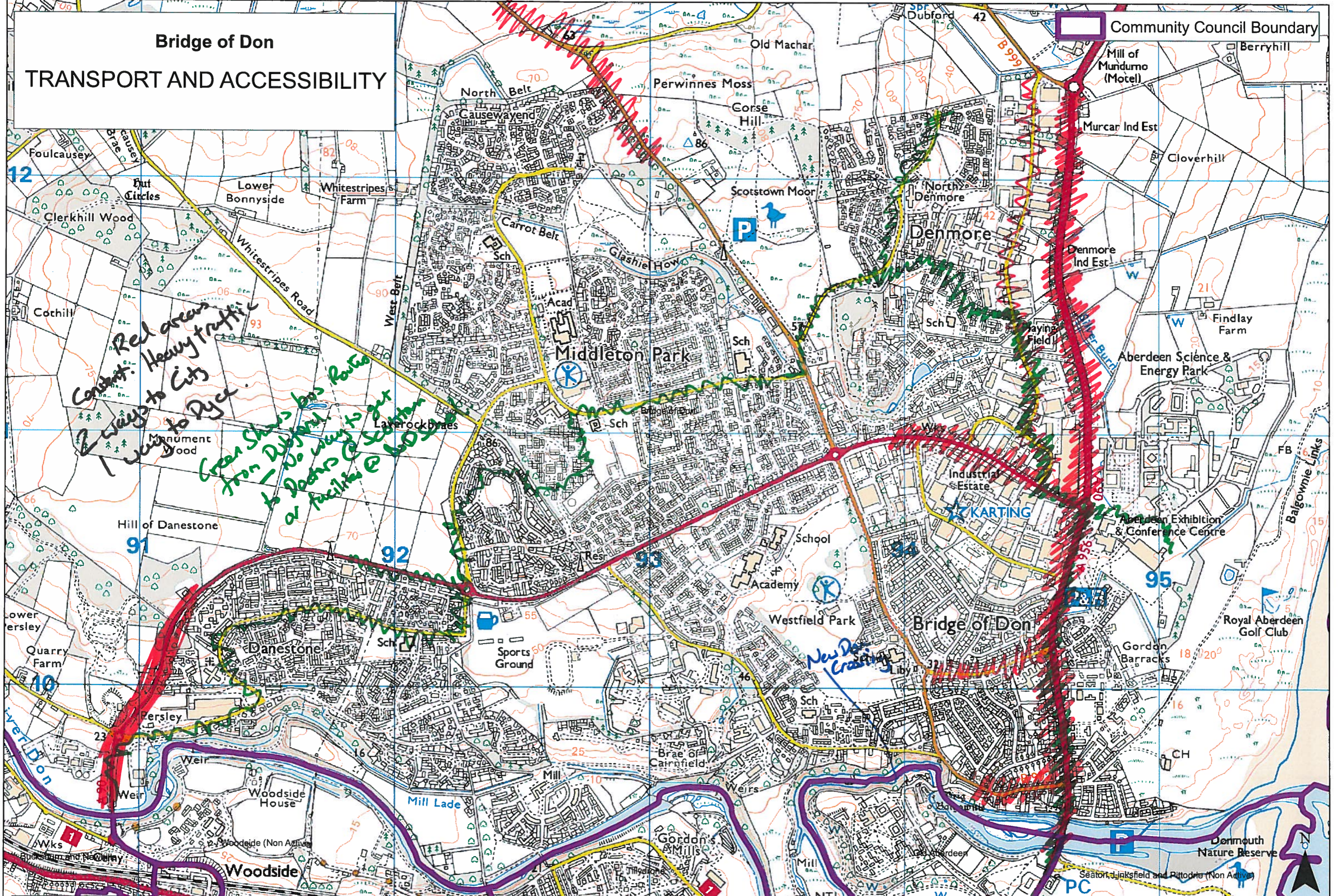
Community Council Boundary

Scale: 1: 12,500@ A3

(C) Crown Copyright. All rights reserved. Aberdeen City Council - 100023401 (2013)

Bridge of Don TRANSPORT AND ACCESSIBILITY

Community Council Boundary



*Red areas
Congest. Heavy traffic
2 ways to City
1 way to Dyce*

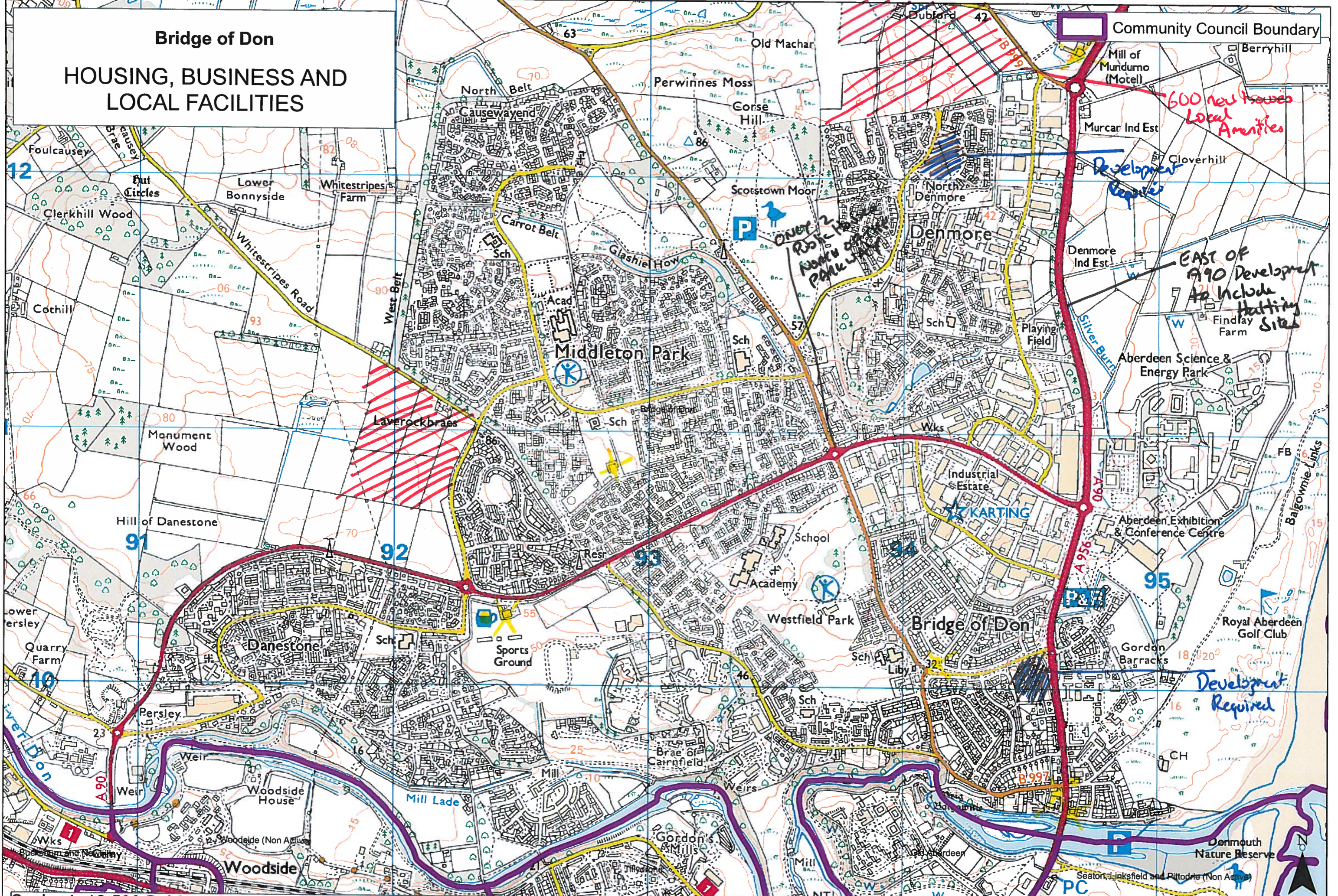
*Green shows bus routes
from Dyce
to Don & City
or facilities @ Don*

*New Don
Crossing*

Scale: 1: 12,500@ A3

(C) Crown Copyright. All rights reserved. Aberdeen City Council - 100023401 (2013)

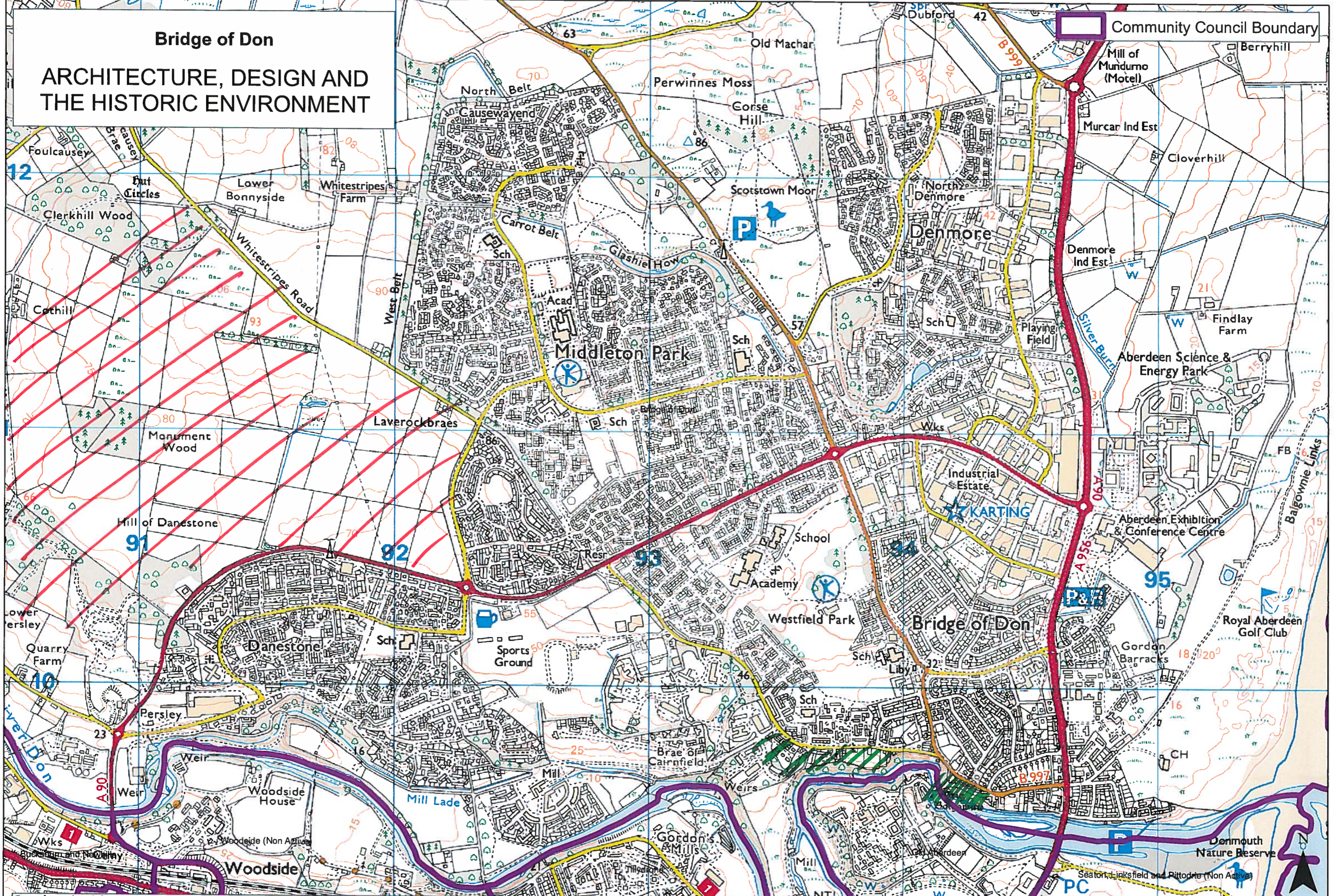
Bridge of Don HOUSING, BUSINESS AND LOCAL FACILITIES



Scale: 1: 12,500@ A3

Bridge of Don

ARCHITECTURE, DESIGN AND THE HISTORIC ENVIRONMENT



Scale: 1: 12,500@ A3

(C) Crown Copyright. All rights reserved. Aberdeen City Council - 100023401 (2013)

Bridge of Don : Likes



Brig o Balgownie



Scotstown Moor



Green School Area



Skate Park

Bridge of Don : Dislikes



Empty Buildings



Empty Shops



Empty Buildings 2



Lack of Parking

Bridge of Don : Dislikes



Pylons



Wasted Space



Truck Stop