



Photograph Challenge

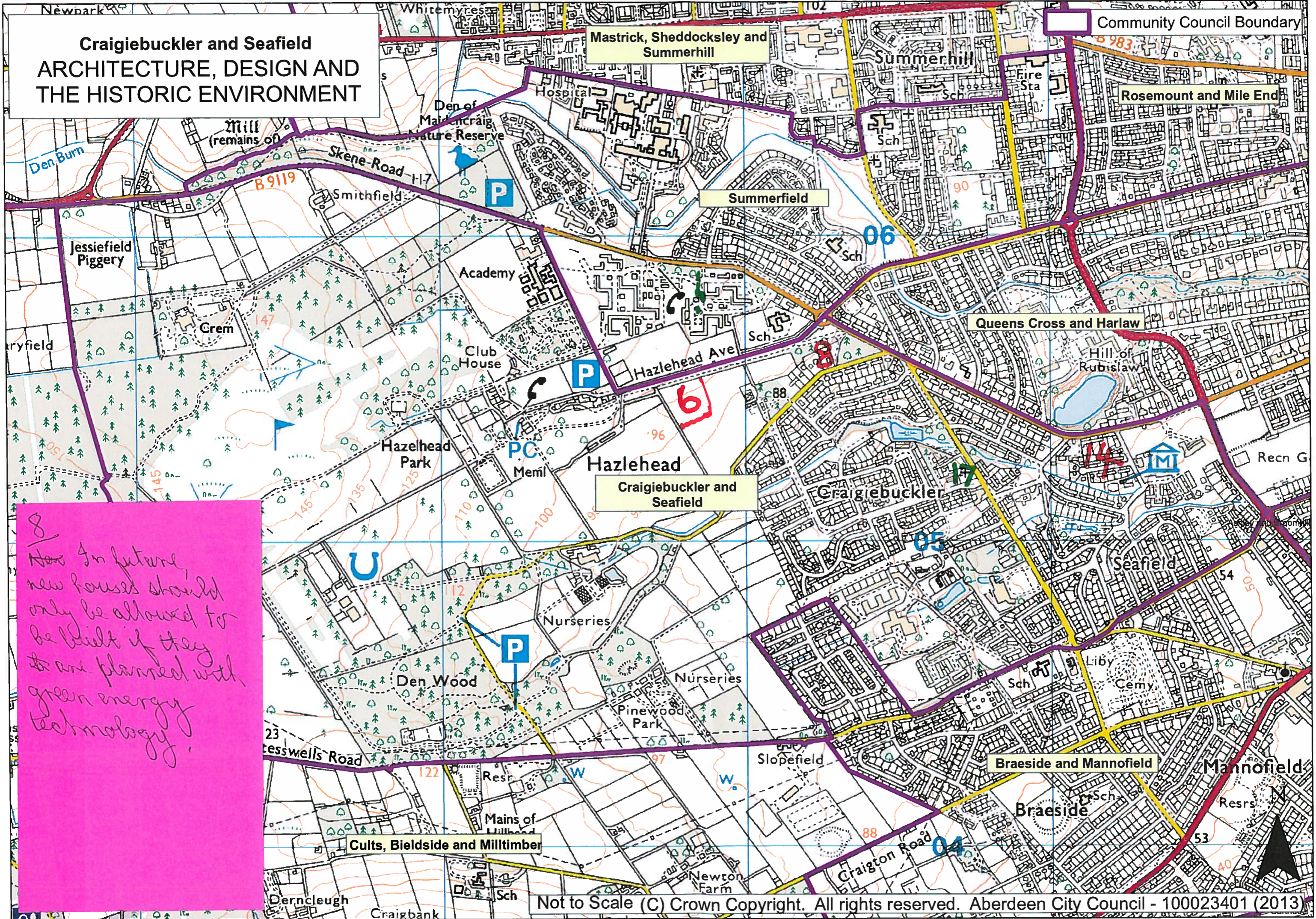
Please use the disposable camera provided to take pictures of **things you like** about your local area and **things you do not like** or would change (when doing this, please try and think of things which could be considered as planning issues). Each camera can take 27 shots - please try to take an equal number of pictures of things you like and things you do not like.

You may wish to relate these photographs to the planning issues you have identified on your maps, and mark a number on the map to show where you took each photograph.

Please return cameras **undeveloped**. Please refer to the enclosed information sheet if you would prefer to use your own digital camera to complete this exercise.

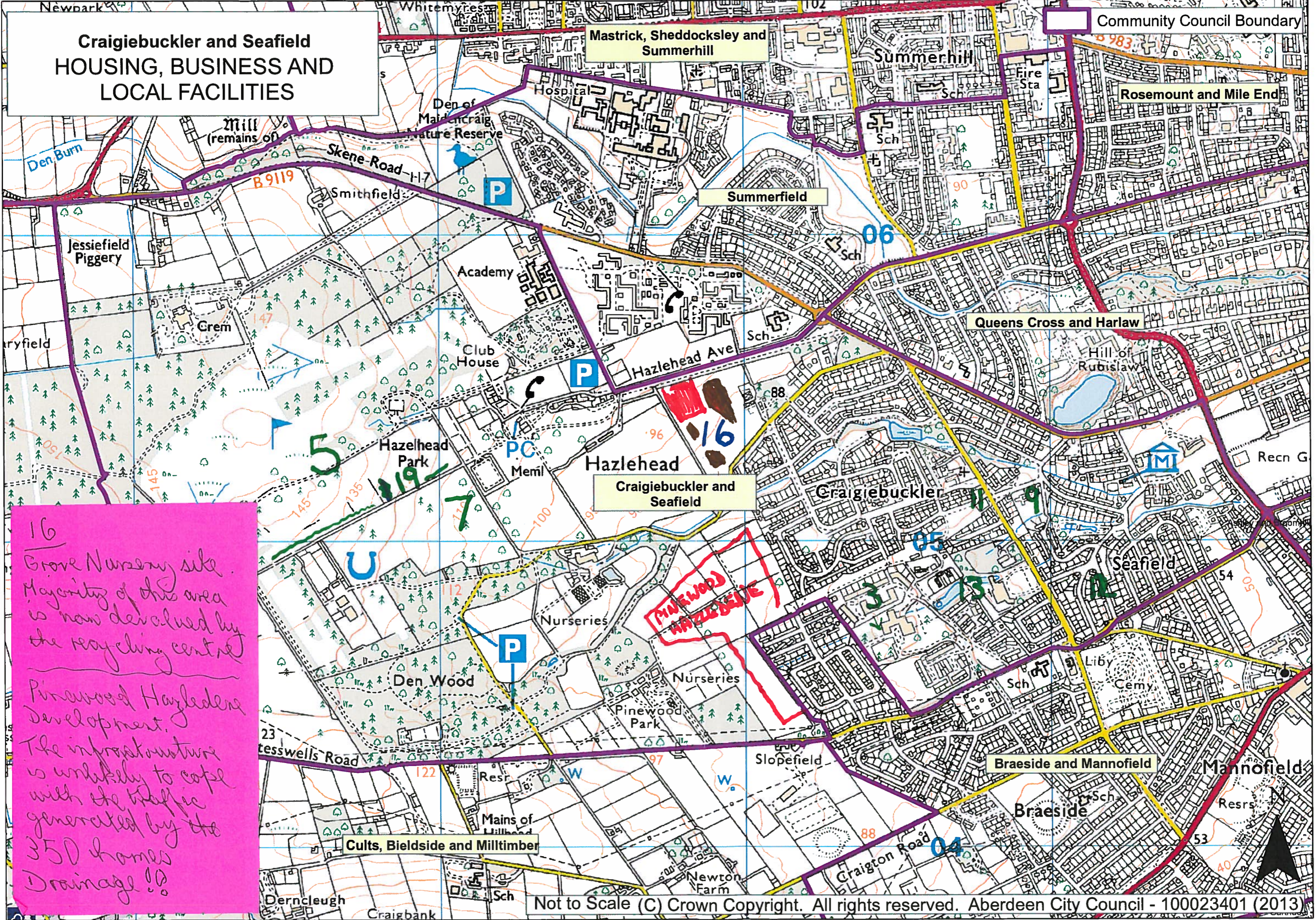
| Things I like about my area | | Things I don't like about my area or would change | |
|-----------------------------|--|---|---|
| No. | Description | No. | Description |
| 1 | Core Path System ✓ | 2 | Evening bus service cut isolating residents ✓ |
| 3 | Hutton Institute ✓ | 4 | Patholed roads ✓ |
| 5 | Haghead Park ✓ | 6 | Recycling Centre at entrance of Haghead Park ✓ |
| 7 | Queen Mother Rose Garden ✓ | 8 | New houses being built without green energy technology ✓ |
| 9 | Johnston Gardens ✓ | 10 | 350 Homes on Pimwood/Haghead - traffic impact ✓ |
| 11 | All-day Co-ops on Springfield Road ✓ | 14 | Kepplestone High Rise Apartment Blocks ✓ |
| 12 | Convenient Retail Outlets on Seafield Road ✓ | 15 | Infrequent Bus Service ✓ |
| 13 | Couper Pond and Paths ✓ | 16 | Dereliction of remainder of Grove Nursery ✓ |
| 17 | Craigiebukler Church ✓ | 18 | JUNCTION - CRAIGIEBUCKLER AVENUE / SPRINGFIELD ROAD - CONGESTED ✓ |
| 19 | Drystone dykes around Haghead Park ✓ | 20 | PARKING AT SEAFIELD RETAIL OUTLETS ✓ |
| | | | |
| | | | |
| | | | |
| | | | |

Craigiebuckler and Seafeld ARCHITECTURE, DESIGN AND THE HISTORIC ENVIRONMENT



8. How in future, new houses should only be allowed to be built if they are planned with green energy technology.

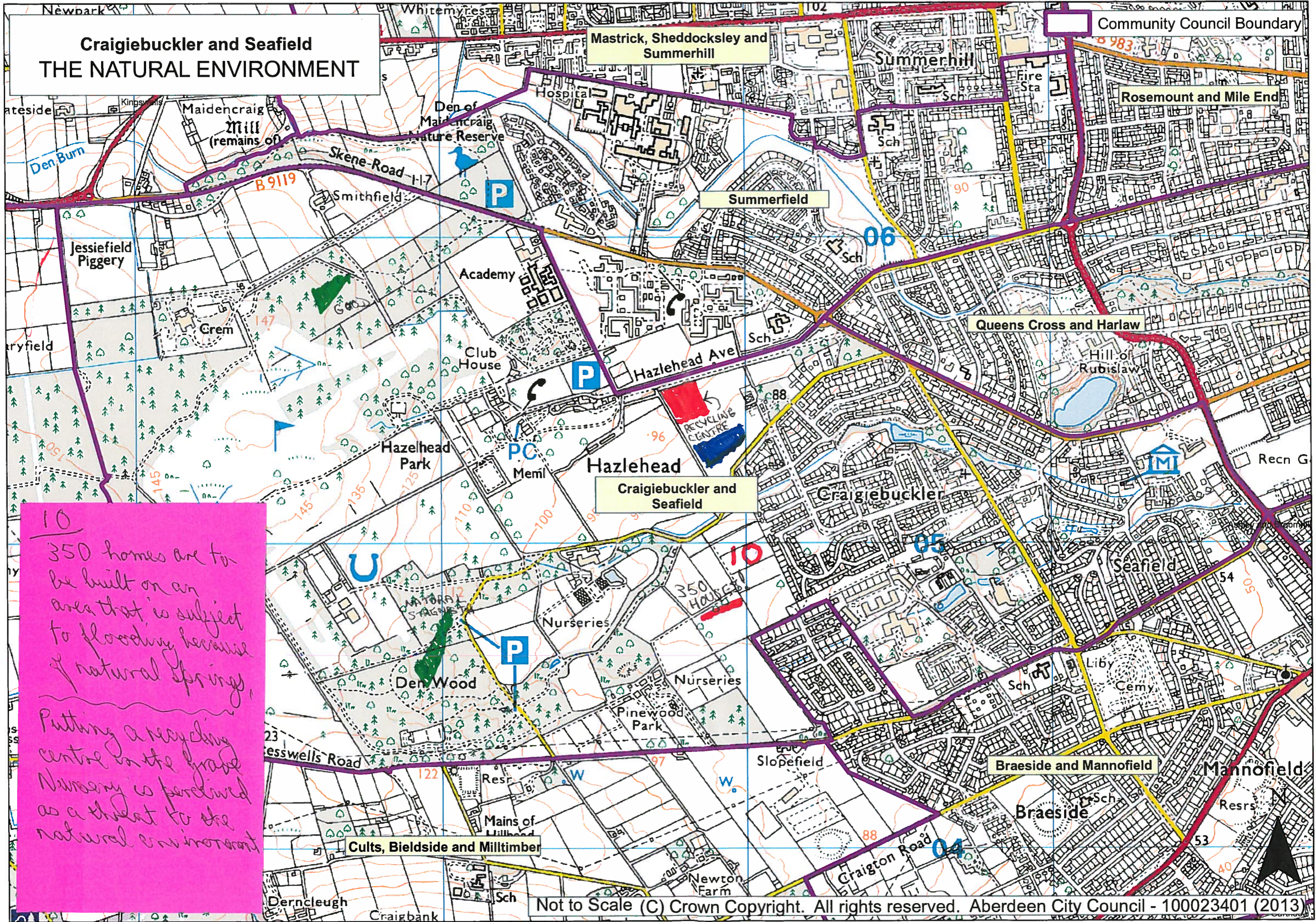
Craigiebuckler and Seafield HOUSING, BUSINESS AND LOCAL FACILITIES



16
 Grove Nursery site.
 Majority of this area
 is now developed by
 the recycling centre

Pinewood Hazlehead
 development.
 The infrastructure
 is unlikely to cope
 with the traffic
 generated by the
 350 homes
 Drainage !!

Craigiebuckler and Seafiel THE NATURAL ENVIRONMENT



10
350 homes are to be built on an area that is subject to flooding because of natural springs.
Putting a recycling centre in the Hazelhead Nursery is perceived as a threat to the natural environment.

Craigiebuckler and Seafield TRANSPORT AND ACCESSIBILITY

4 Potholed & neglected road surfaces and show lack of investment.

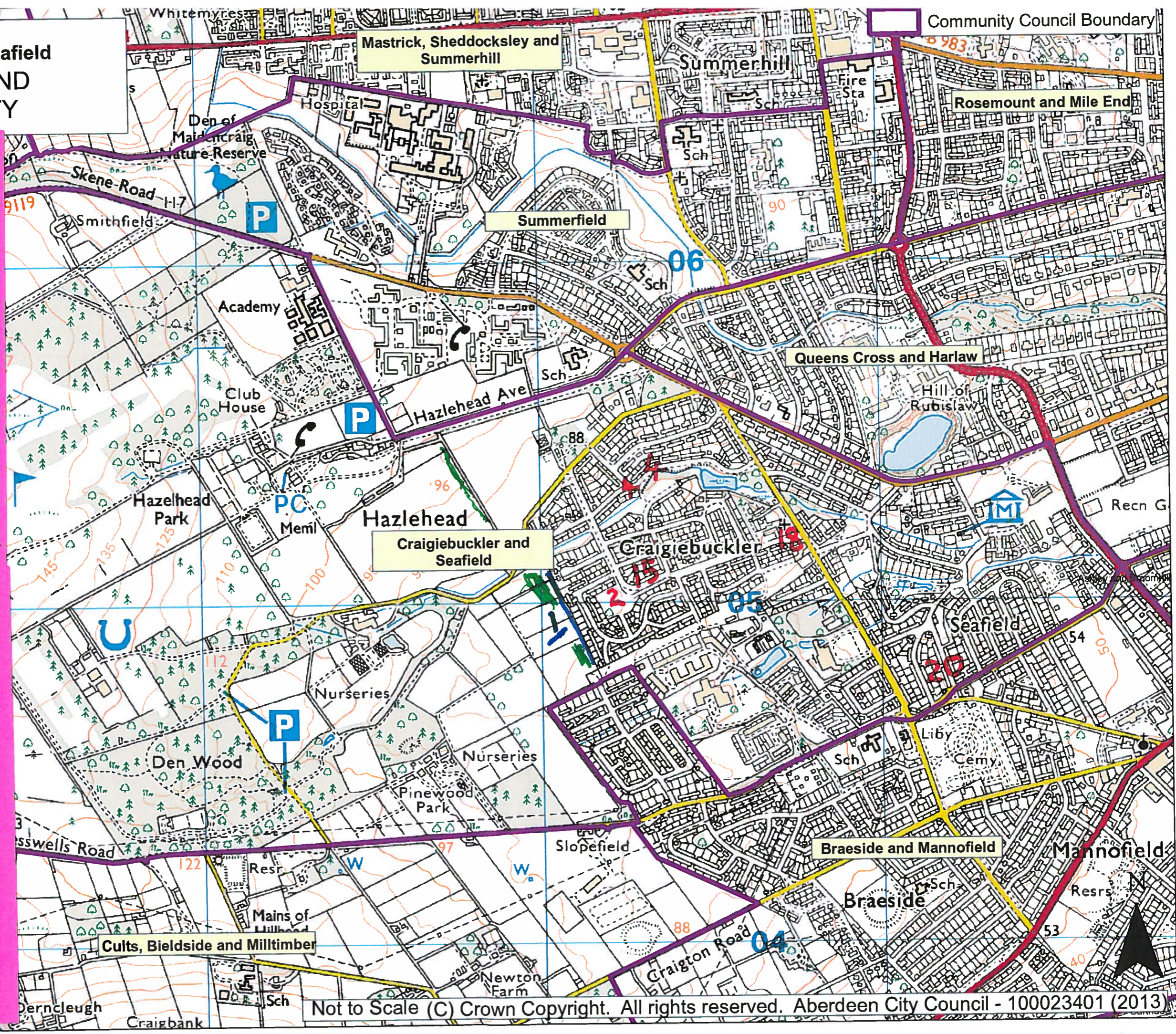
2 and 15

More competition between transport service providers.

Community is isolated in the evenings and the day buses are infrequent. Poor public transport service.

18 This junction is most challenging for drivers because of inconsiderate, rogue and illegal parking.

20 The parking at Seafield shops is at very bad. Cobble area in front of shops should be removed to improve situation.



Craigiebuckler and Seafield : Likes



Core paths



Hutton Institute



Hazlehead Park



Rose Garden

Craigiebuckler and Seafield : Likes



Johnstone gardens



all day Co-op Springfield Rd



Couper pond and paths



Craigiebuckler church

Craigiebuckler and Seafield : Likes



drystone dykes



local shops on Seafield Rd

Craigiebuckler and Seafield : Dislikes



no evening bus service



potholes



Recycling centre site



new houses without green tech


Craigiebuckler and Seafield : Dislikes



Pinewood hazledene housing development



Kepplestone high rise apartments



infrequent bus service



devaluation of grove nursery

Craigiebuckler and Seafield : Dislikes



congested junction



lack of parking at local shops