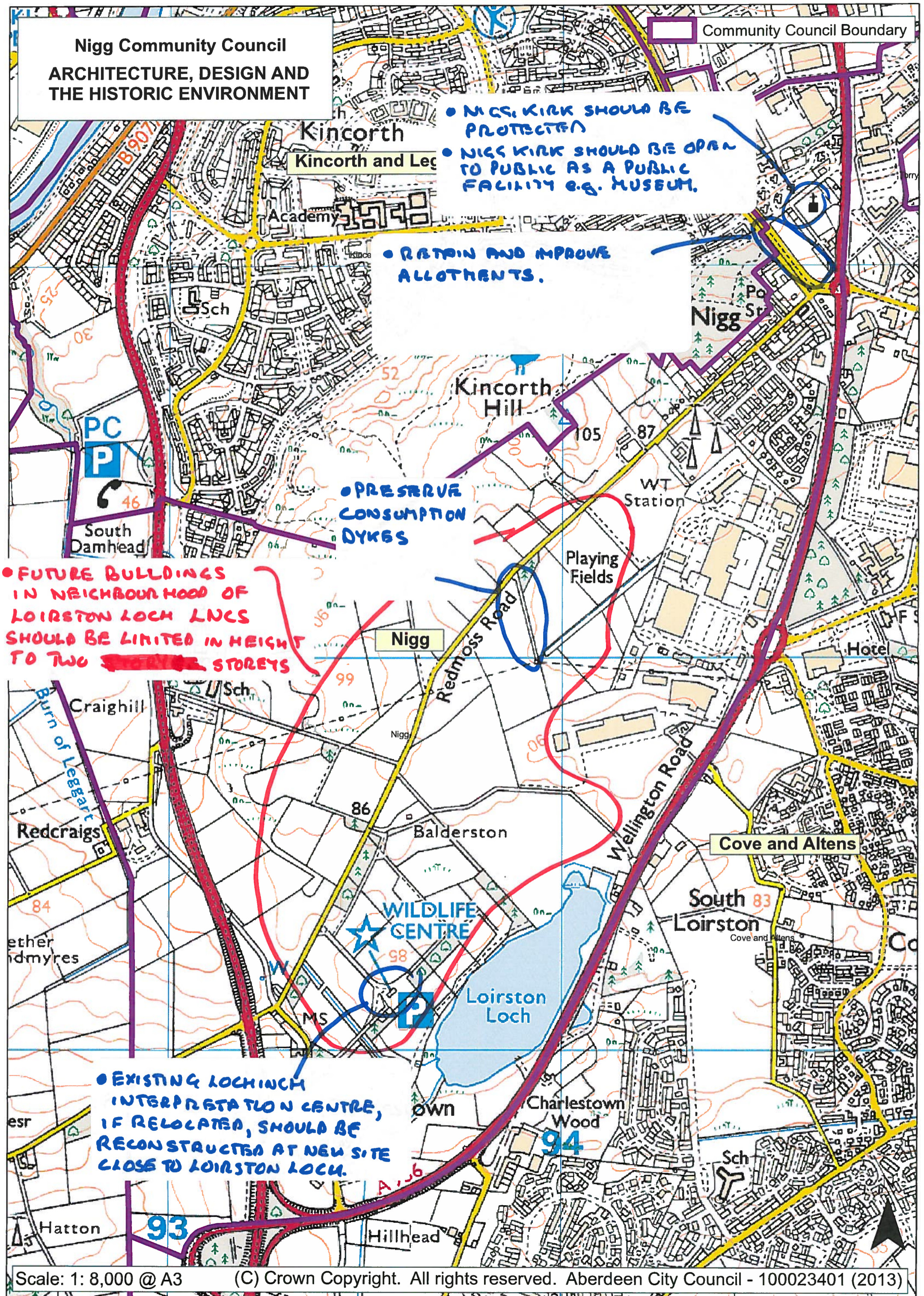


**Nigg Community Council
ARCHITECTURE, DESIGN AND
THE HISTORIC ENVIRONMENT**

Community Council Boundary



• NIGG KIRK SHOULD BE PROTECTED
• NIGG KIRK SHOULD BE OPEN TO PUBLIC AS A PUBLIC FACILITY E.G. MUSEUM.

• RETAIN AND IMPROVE ALLOTMENTS.

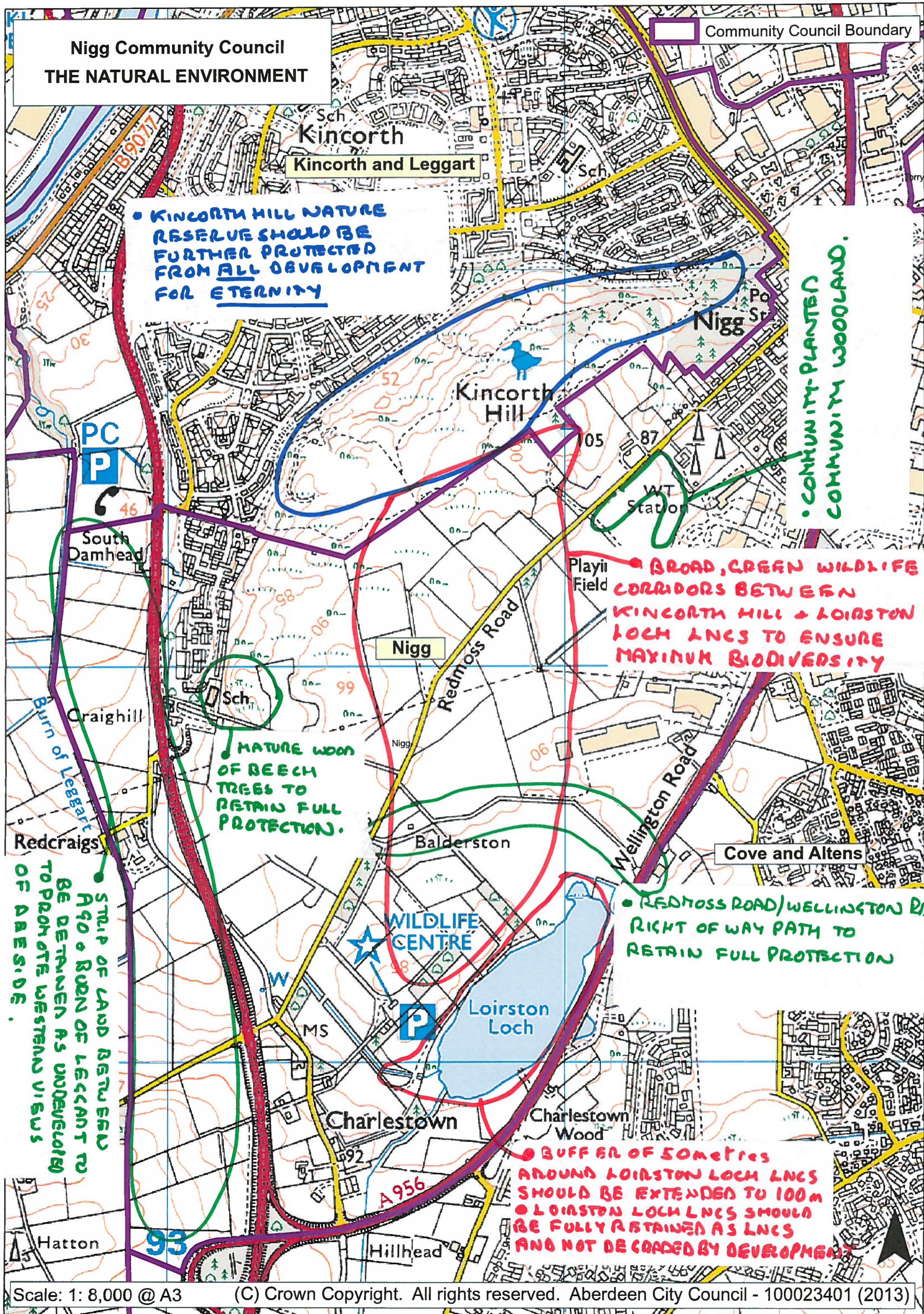
• PRESERVE CONSUMPTION DYKES

• FUTURE BUILDINGS IN NEIGHBOURHOOD OF LOIRSTON LOCH LACS SHOULD BE LIMITED IN HEIGHT TO TWO ~~STOREYS~~ STOREYS

• EXISTING LOCHINCH INTERPRETATION CENTRE, IF RELOCATED, SHOULD BE RECONSTRUCTED AT NEW SITE CLOSE TO LOIRSTON LOCH.

**Nigg Community Council
THE NATURAL ENVIRONMENT**

Community Council Boundary



KINCORTH HILL NATURE RESERVE SHOULD BE FURTHER PROTECTED FROM ALL DEVELOPMENT FOR ETERNITY

**COMMUNITY-PLANTED
COMMUNITY WOOLAND.**

BROAD, GREEN WILDLIFE CORRIDORS BETWEEN KINCORTH HILL & LOIRSTON LOCH LINES TO ENSURE MAXIMUM BIODIVERSITY

MATURE WOOD OF BEECH TREES TO RETAIN FULL PROTECTION.

REDMOSS ROAD/WELLINGTON RD RIGHT OF WAY PATH TO RETAIN FULL PROTECTION

STRIP OF LAND BETWEEN A90 & BURN OF LEGGART TO BE RETAINED AS UNDEVELOPED TO PROMOTE WESTERN VIEWS OF AREA.

**BUFFER OF 50 METRES AROUND LOIRSTON LOCH LNS SHOULD BE EXTENDED TO 100M
LOIRSTON LOCH LNS SHOULD BE FULLY RETAINED AS LNS AND NOT DEGRADED BY DEVELOPMENT**

**Nigg Community Council
HOUSING, BUSINESS AND
LOCAL FACILITIES**

Community Council Boundary

• **WHOLE AREA OF NIGG
IS UNSUITABLE FOR
CYPHY/TRAVELLER HALTING
SITE/ENCAMPMENT OF
ANY TYPE**

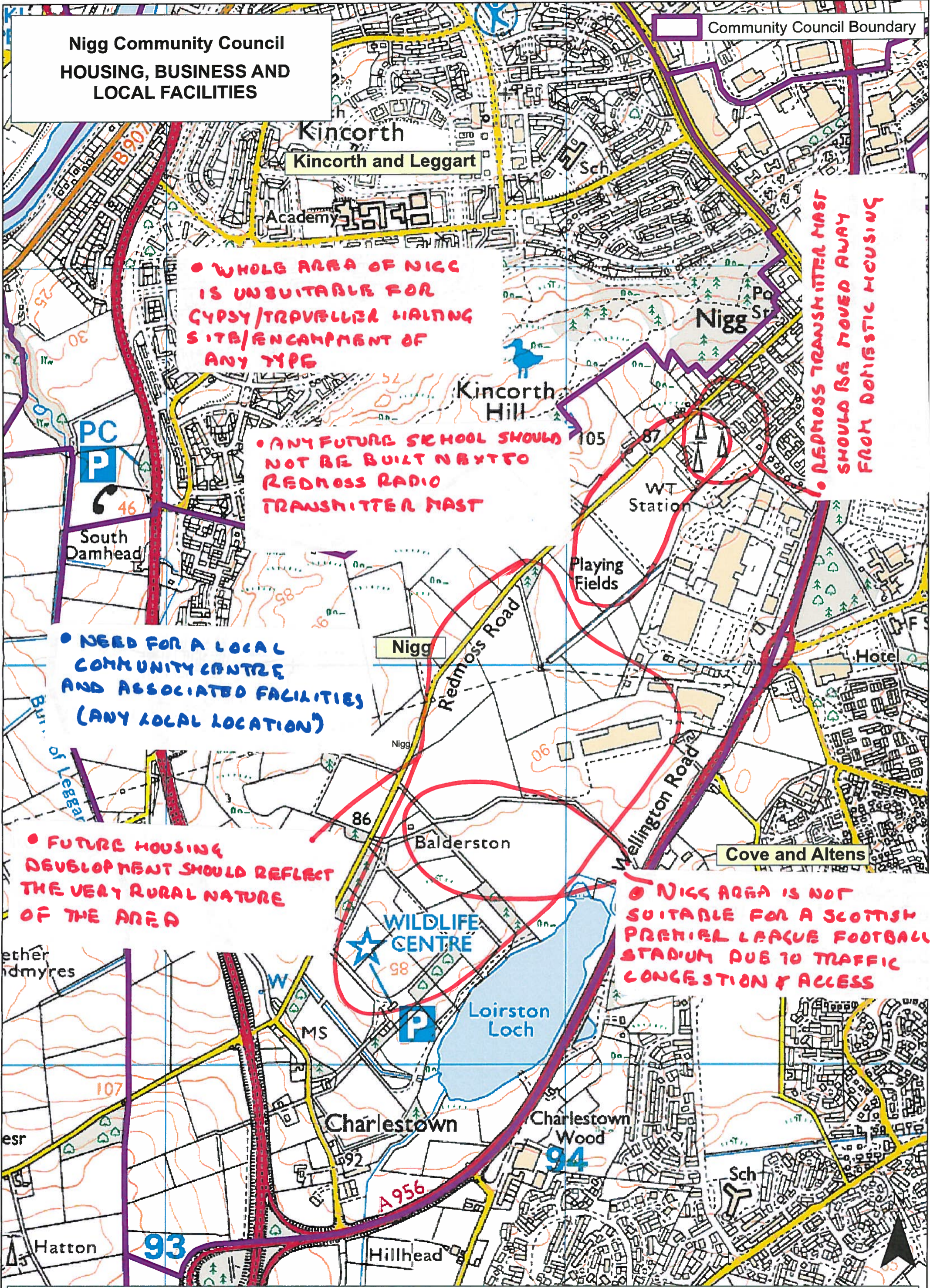
• **ANY FUTURE SCHOOL SHOULD
NOT BE BUILT NABT TO
REDROSS RADIO
TRANSMITTER MAST**

• **REDROSS TRANSMITTER MAST
SHOULD BE MOVED AWAY
FROM DOMESTIC HOUSING**

• **NEED FOR A LOCAL
COMMUNITY CENTRE
AND ASSOCIATED FACILITIES
(ANY LOCAL LOCATION)**

• **FUTURE HOUSING
DEVELOPMENT SHOULD REFLECT
THE VERY RURAL NATURE
OF THE AREA**

• **NIGG AREA IS NOT
SUITABLE FOR A SCOTTISH
PREMIER LEAGUE FOOTBALL
STADIUM DUE TO TRAFFIC
CONGESTION & ACCESS**



**Nigg Community Council
TRANSPORT AND ACCESSIBILITY**

Community Council Boundary

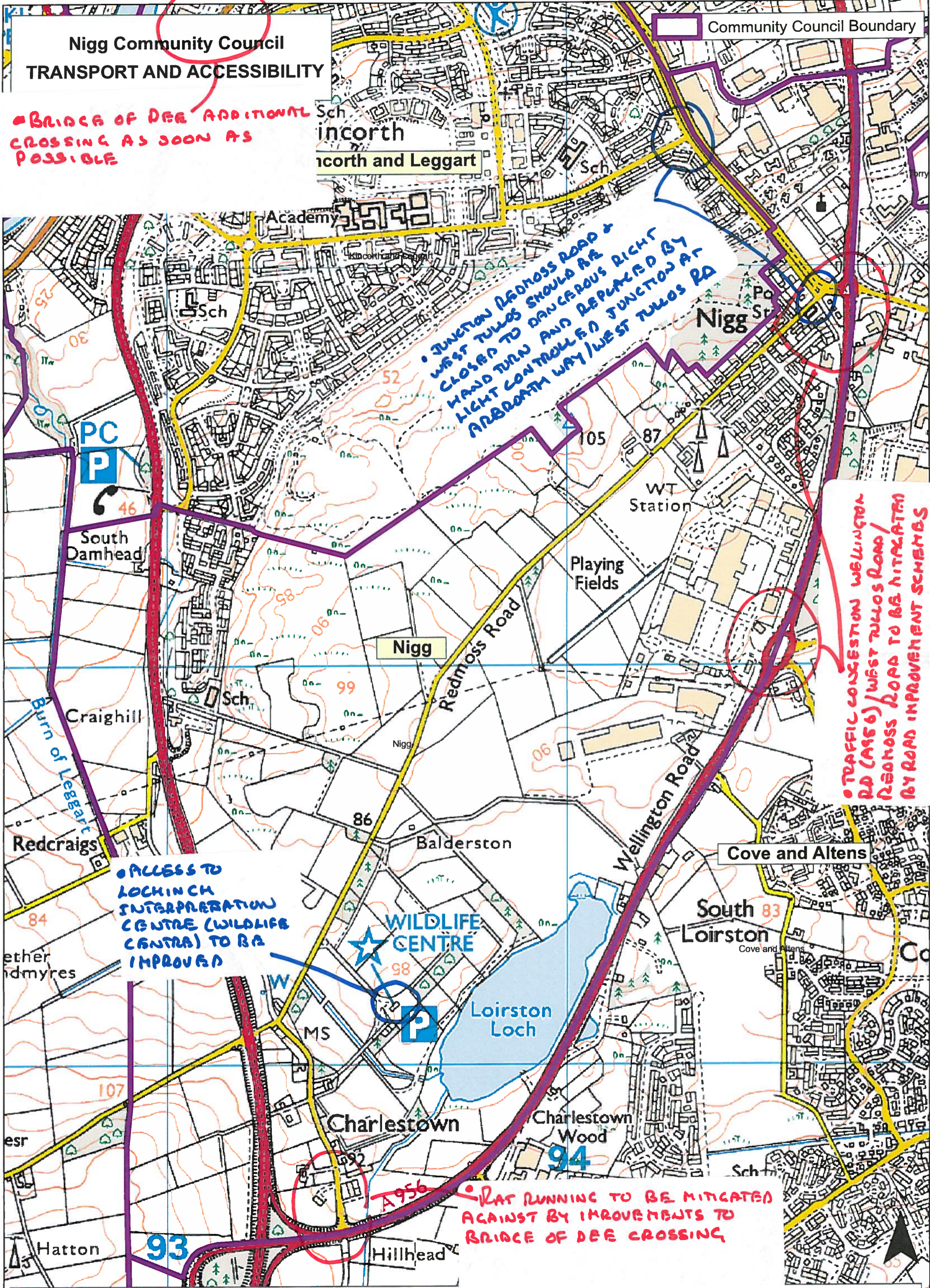
BRIDGE OF DEE ADDITIONAL CROSSING AS SOON AS POSSIBLE

JUNCTION REDMOSS ROAD & WEST TULLOS SHOULD BE CLOSED TO DANGEROUS RIGHT HAND TURN AND REPLACED BY LIGHT CONTROLLED JUNCTION AT ARDBROATH WAY/WEST TULLOS RD

TRAFFIC CONGESTION WELLINGTON RD (A956) / WEST TULLOS ROAD / REDMOSS ROAD TO BE MITIGATED BY ROAD IMPROVEMENT SCHEMES

ACCESS TO LOCKINCH INTERPRETATION CENTRE (WILDLIFE CENTRE) TO BE IMPROVED

RAT RUNNING TO BE MITIGATED AGAINST BY IMPROVEMENTS TO BRIDGE OF DEE CROSSING





Photograph Challenge

Please use the disposable camera provided to take pictures of **things you like** about your local area and **things you do not like** or would change (when doing this, please try and think of things which could be considered as planning issues). Each camera can take 27 shots - please try to take an equal number of pictures of things you like and things you do not like.

You may wish to relate these photographs to the planning issues you have identified on your maps, and mark a number on the map to show where you took each photograph.

Please return cameras **undeveloped**. Please refer to the enclosed information sheet if you would prefer to use your own digital camera to complete this exercise.

PHOTODRAMAS SUPPLIED ON CD.

Things I like about my area		Things I don't like about my area or would change	
NIGG COMMUNITY COUNCIL			
No.	Description	No.	Description
10	LOIRSTON LOCH LNCS	40	TRAFFIC CONGESTION REDMOSS ROAD
11	LOIRSTON LOCH LNCS		ABBOTSWELL ROAD/ WEST TULLOS ROAD
12	LOIRSTON LOCH LNCS	41	AS 40
13	LOIRSTON LOCH INTERPRETATION CENTRE & WALKS	42	RIGHT TURN JUNCTION REDMOSS RD/WEST TULLOS RD
		43	AS 42 TAKE FROM NIGG POLICE STATION
14	LOIRSTON LOCH INTERPRETATION CENTRE	44	REDMOSS TRANSMITTER & LOCAL HOUSING
15	NIGG KIRK & GRAVEYARD	45	AS 44
16	NIGG KIRK WAR MEMORIAL	46	POSSIBLE CALDER PARK SECONDARY SCHOOL
17	NIGG KIRK ARTEFACTS		SITE CLOSE TO REDMOSS TRANSMITTER
18	NIGG ALLOTMENTS (+ KIRK)		
19	NIGG ALLOTMENTS & CITY VIEW		
20	ENTRANCE TO KINCORTH HILL NATURE RESERVE		
21	CALDER PARK COMMUNITY WOODLAND		

JAMES BROWHILL 7/6/2013
email vicechair@niggcommunitycouncil.com

Nigg : Likes



LoirstonLoch



LoirstonLoch 2



LoirstonLoch 3



LochinchInterpretationCentre 1

Nigg : Likes



LochinchInterpretationCentre 2



NiggKirk



NiggKirk 2

Nigg : Likes



Two treasures in Nigg Church. Above, the model of the frigate Phoebe, a British man-of-war of the Napoleonic era, presented to the parish of Nigg by Captain Affleck. It has hung in the church since it was built in 1823. Lower picture—John Mowat's bell cast for Nigg Church in 1758. The present minister, the Rev. Laurence J. Matthews, points to the inscription.

NiggKirk 3




Nigg Allotments 1



Nigg Allotments 2

Nigg : Likes



Kincorth Hill N R



Calder Park Woodland

Nigg : Dislikes



Congestion Redmoss Rd



Right Turn Redmoss West Tullis



Congestion Redmoss Rd 2



Right Turn Redmoss West Tullis 2

Nigg : Dislikes



Redmoss Transmitter Houses



Redmoss Transmitter Houses 2



Redmoss Transmitter Clader Park School