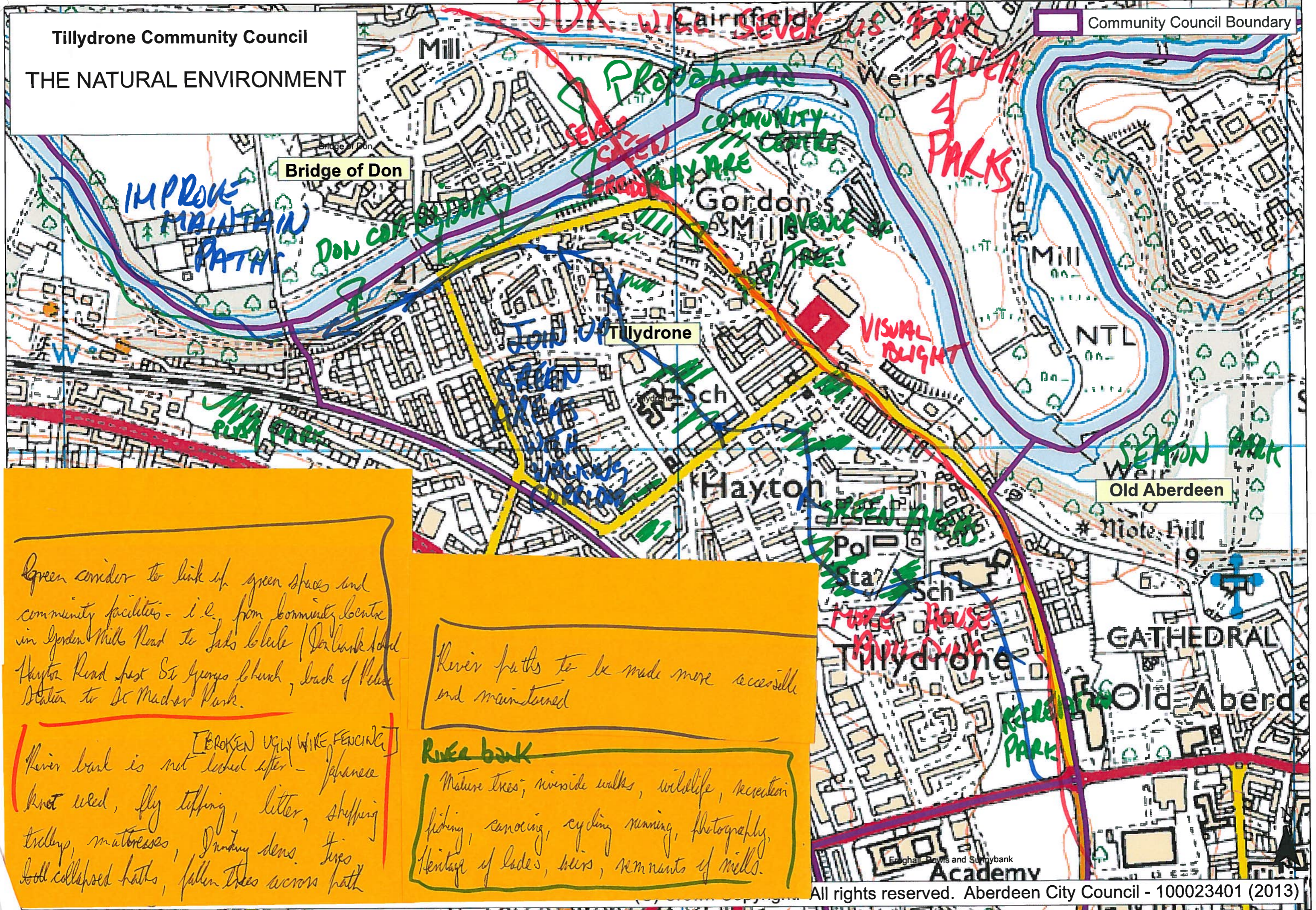


Tillydrone Community Council
THE NATURAL ENVIRONMENT



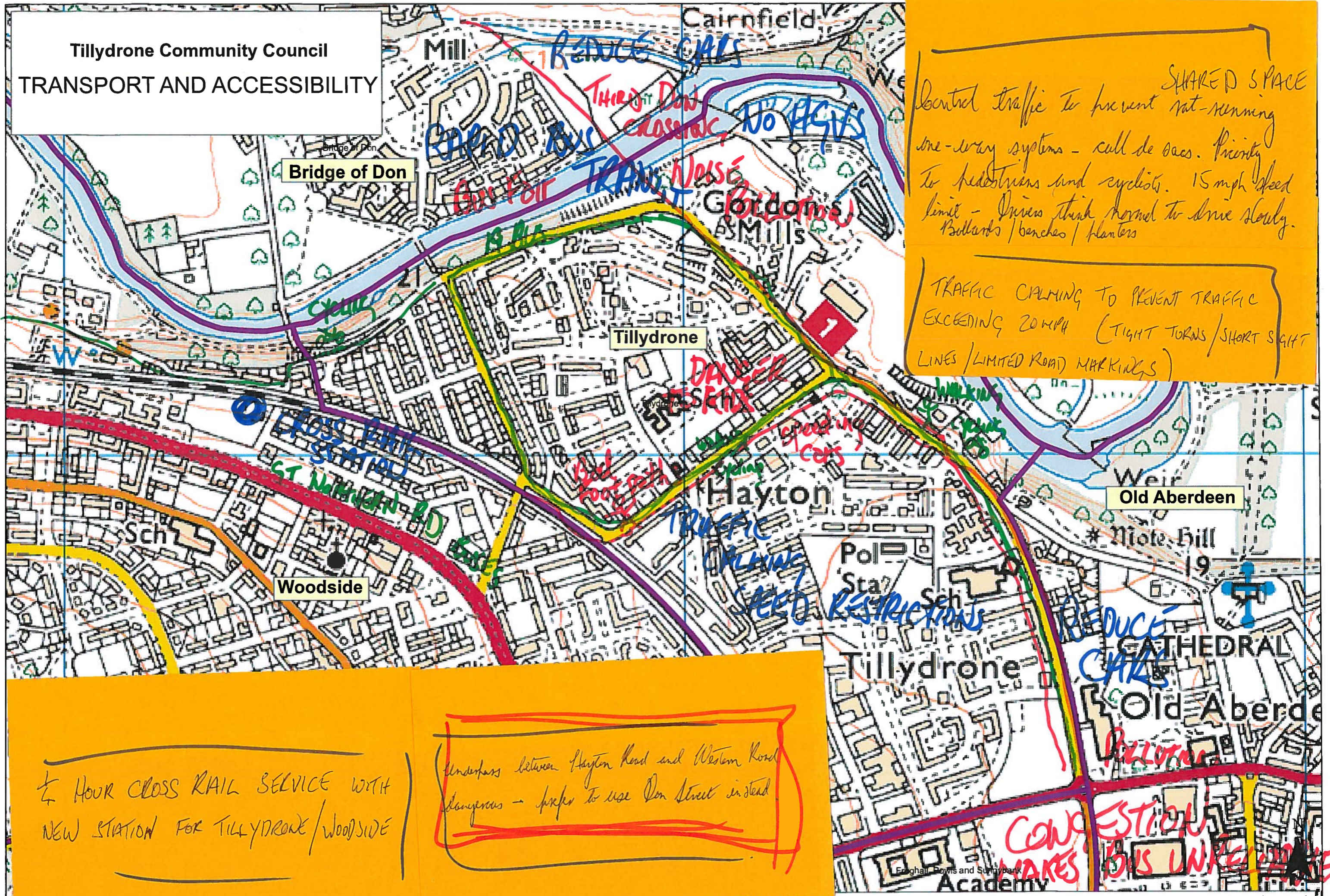
Green consider to link up green spaces and community facilities - i.e. from community centre in Gordon Mills Road to Tads Ledge / Donbank Road Hayton Road past St Georges church, back of Police Station to St Machar Park.

[BROKEN UGLY WIRE FENCING]
River bank is not looked after - Japanese knot weed, fly tipping, litter, shipping trolleys, mattresses, drinking dens, trees, old collapsed huts, fallen trees across path

River paths to be made more accessible and maintained

River bank
Mature trees, riverside walks, wildlife, recreation fishing, canoeing, cycling, running, photography, Heritage of lades, weirs, remnants of mills.

Tillydrone Community Council
 TRANSPORT AND ACCESSIBILITY



SHARED SPACE
 Control traffic to prevent rat-running
 one-way systems - call de sacs. Priority
 to pedestrians and cyclists. 15mph speed
 limit - Drivers think normal to drive slowly.
 Bollards / benches / planters

TRAFFIC CALMING TO PREVENT TRAFFIC
 EXCEEDING 20MPH (TIGHT TURNS / SHORT SIGHT
 LINES / LIMITED ROAD MARKINGS)

1/4 HOUR CROSS RAIL SERVICE WITH
 NEW STATION FOR TILLYDRONE / WOODSIDE

Underpass between Hayton Road and Western Road
 dangerous - prefer to use Don Street instead

Tillydrone Community Council

HOUSING, BUSINESS AND LOCAL FACILITIES

Open space is poorly maintained

Bridge of Don

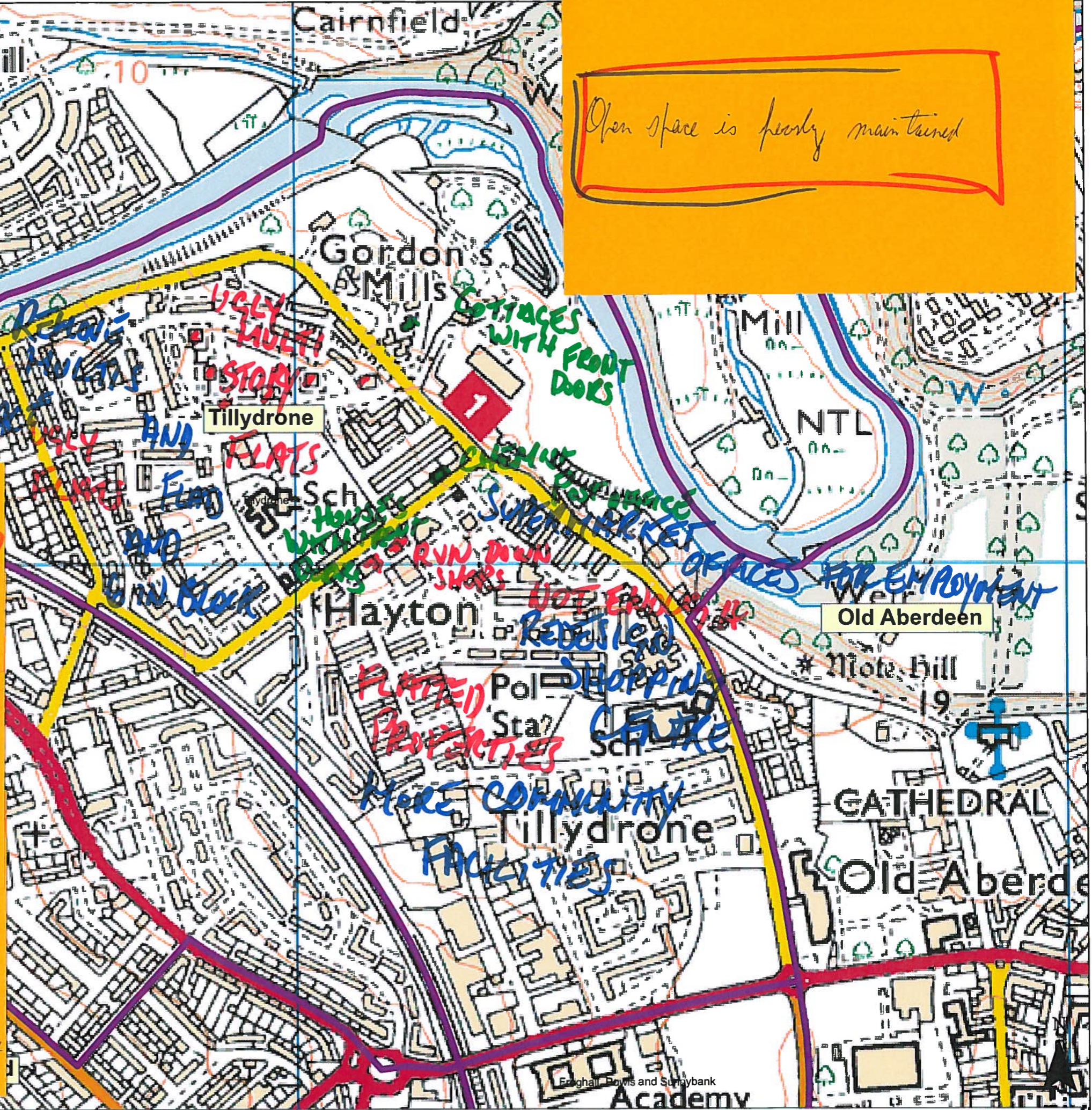
Tillydrone

Old Aberdeen

Children's play equipment was removed

We want open space but we want it maintained
Improved landscaping; Planters; more seating
good lighting, maintained (gritted footpaths)
public art done by locals e.g. Totem pole at station

Shop fronts untidy and not enough.
Supermarket and other shopping / commercial facilities
to prevent having to go to Northern Road / Woodside





Photograph Challenge

Please use the disposable camera provided to take pictures of **things you like** about your local area and **things you do not like** or would change (when doing this, please try and think of things which could be considered as planning issues). Each camera can take 27 shots - please try to take an equal number of pictures of things you like and things you do not like.

You may wish to relate these photographs to the planning issues you have identified on your maps, and mark a number on the map to show where you took each photograph.

Please return cameras **undeveloped**. Please refer to the enclosed information sheet if you would prefer to use your own digital camera to complete this exercise.

Things I like about my area		Things I don't like about my area or would change	
No.	Description	No.	Description
1	HOUSES WITH FRONT DOOR & GARDEN	3	UGLY POORLY MAINTAINED MULTIS
2	GOOD BUS SERVICE TO TOWN	11	UNKENAT SHOPS
4	PLAY AREA (SWINGS REMOVED & WILL GO WITH 3 DX)	12	POOR TRAFFIC MANAGEMENT ^{MULTIS AGAIN}
5	COMMUNITY CENTRE (SEEN 3 DX) (BONS OVERTOP)	14	POOR KEPT FOOTPATHS
6	COTTAGE HOUSES (BOTH BLIGHTED BY 3DX)	15	BAD TRAFFIC MANAGEMENT
7	TREE AVENUE (BOTH BLIGHTED BY 3DX)	16	UGLY FLATTED NEW BUILDING ^{HIGH DENSITY}
8	CHEMIST SHOP / POST OFFICE	17	SPEEDING CARS
9	ST GEORGES CHURCH	20	STUB BLOCK FLATS
10	PLAY PARK	22	LACK OF ACCESS TO RIVER
13	HOUSES WITH GARDENS	23	WANDALISM
18	WALLACE TOWER	24	POOR POOR FOOTPATHS ^{AGAIN}
19	OLD BOUNDARY WALL	25	FLY TIPPING
21	RIVER DON (NOT EASY TO ACCESS)	26	JACOBS LADDER

Tillydrone : Likes



Houses with front gardens



Play Park



Good bus service into town



Community Centre

Tillydrone : Likes



Cottage Houses



Chemist Post Office



Tree lined avenue



ST Georges Church

Tillydrone : Likes



Play Park



Old boundary wall



Wallace Tower

Tillydrone : Likes



River Don



Houses with gardens



CNV00003.JPG

Tillydrone : Dislikes



Ugly tower blocks



tower blocks



Unkempt shops



Poorly kept footpaths

Tillydrone : Dislikes



Bad traffic management



speeding cars



Ugly flatted new builds



former tower block site

Tillydrone : Dislikes



Lack of access to river



poor footpaths



vandalism



fly tipping

Tillydrone : Dislikes



lack of access to jacobs ladder