







Aberdeen Local Development Plan 2023

Additional City Wide Constraints Map
Scale 1:22,500

Natural Environment

- Local Nature Conservation Sites 
- Sites of Special Scientific Interest 
- Local Nature Reserves 
- River Dee Special Area of Conservation 
- Undeveloped Coastal Management Area 
- Developed Coastal Management Area 

Economic Development

- Pipelines 
- Pipeline Notification Areas: Outer Zone 
- Mid Zone 
- Inner Zone 

Transport

- Harbour Port Boundary 

Heritage

- Conservation Areas 

Other

- Core Paths 
- Aspirational Core Paths 
- City Boundary 

www.aberdeencity.gov.uk

This map is reproduced from Ordnance Survey material with the permission of Ordnance Survey on behalf of the Controller of Her Majesty's Stationary Office. © Crown copyright. Unauthorised reproduction infringes Crown copyright and may lead to prosecution or civil proceedings. Aberdeen City Council 100023401 2022

