




Shopping in Aberdeen City Centre.

- Yes more Shopping 50%, No more Shopping 50%
- Urban Outfitters, Nike, Sport Shops, book shops, Forever 21,
- Shopping Centres (Bon Accord) (Union Street) (Cafe Nero Starbucks, HMV)
- Glasgow - Accessibility, pedestrianation, Selection of Shops. ~~More~~ More Space, Look nicer. Bigger Shops. Altogether.
- Shopping is important.

2035


Aberdeen floods


mutant seagulls


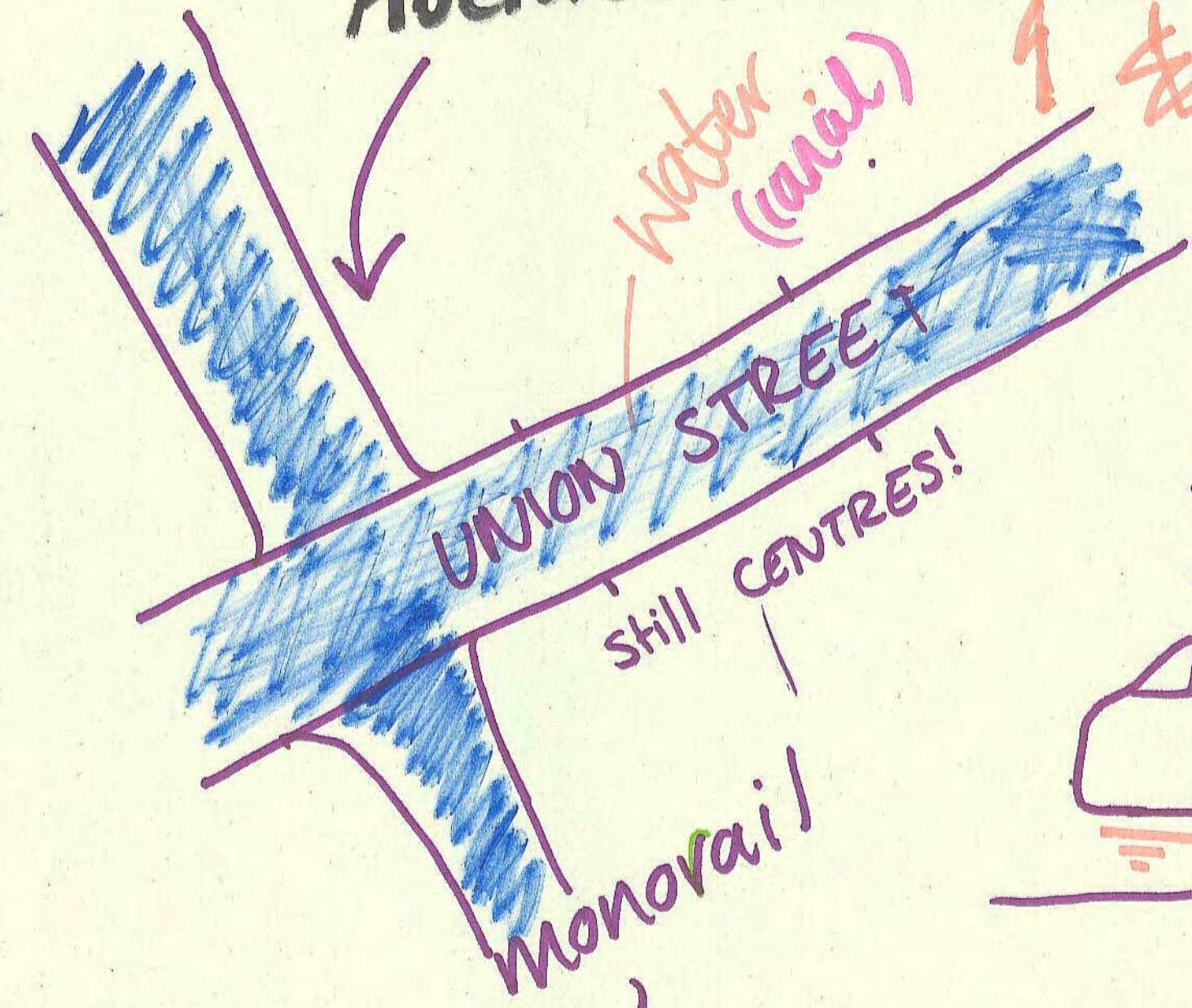
MORE NIGHTLIFE!


More renewable energy HQ's.
After oil has gone.


Cafes

not just humans living here


Aberdeen = New Venice



skill centres!

Flying cars


Flat pavement
→ Deadly

Free wifi everywhere


Crown Street improved?
less dringhouses

Regeneration Projects.
High rise.


No potholes.

More shops of different variety.

Shafiq returns


More buses/maybe trams.

fake sun

Want Less pollution.

Dolphin sanctuary opens because more pollution has harmed dolphins (+ porpoises)


from harbour extension?

Pedestrian underpasses
Car overpasses.

Bike car parks (Amsterdam)


More skyscrapers or
burn them down


MIGHT NOT LIVE HERE
Less danger!

More Uni buildings?
in centre

when oil runs out
- abandonment?
- return to previous quality of fishing village?

More open space.

Bike system? e.g London Barclay Bikes



MORE GREEN SPACE!


(like Covent Gardens)

Union terrace


little shops

UTG.



2035

- More entertainment

- Flying cars (2021)

- De Lorian

- Fusion Power

- More electric cars

- Less shops => More Businesses =
- online shopping

- Robot Labour - Giant Ant Slaves!

- Moving Pavements

- Tube travel

Zombie

APCALYPSE!

RUN!!!!

Illegal giant ant fights
Cinema
Clubs
Virtual Golf courses
More international restaurants

Flying buses
Flying giant ants
Pedestrianised roads

Office buildings
Storage Spaces

Moving
Stairs

TRAMS

Monorail

The
Underground

Condels (Cenels/Venice)

~~Wider Pavements.~~

Wider ~~Wider~~ Pavements.

More Green Spaces

Cover ^{between} road and railway line between Union terrace gardens and Belmont Street.

Link Union Square and Union Street.

Kit up
Leckstrats

A Vision FOR 2035...

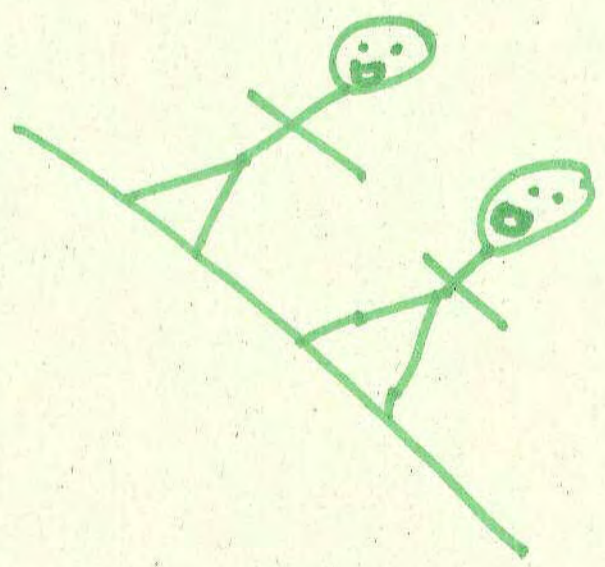
U.T.G
GONE
Probably Flats
Ghetto

CARS



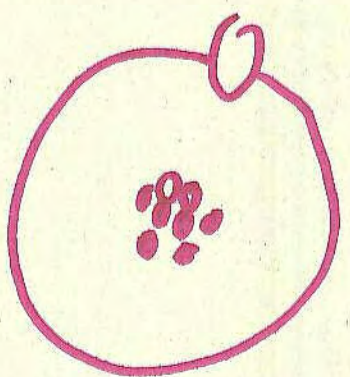
MORE OF THEM

More Rail

More pedestrianized areas



fusion power



More businesses

More residential

More internet shopping

Used more as a main route as opposed to a focal shopping point

More of a historical site

