



This map is reproduced from Ordnance Survey material with the permission of Ordnance Survey on behalf of the Controller of Her Majesty's Stationery Office © Crown Copyright. Ordnance Survey's reproduction in this form is subject to Crown copyright and may lead to prosecution or civil proceedings. Aberdeen City Council 10023401 2014

North West

Key streets

- Union street
- Belmont Street
- Union Terrace
- market street
- Bridge street
- Castlegate
- Queens Cross
- Holburn street

Key Buildings

- Union Square / train station
- Trinity Center
- St Nicholas
- Bsn accord
- Academy
- music hall
- Arts Center
- HMT
- RGU


What do people do, why do they go to the city center?

- Come to work
- Go shopping; clothing/food
- Houses
- Restaurants
- Cinema
- Entertainment
- Dining
- Party (night clubs/pubs)

Group Three

Submarine that goes under union street.

Ice Rink




Rivers like Venice

Quad bikes

Flying Olvids

lots of shops

Airports
heliports



Food falling from the sky.

Fakes
Fakes

Call in the Future

Flying People



ARMY TANKS
teleportation

Bright colours

more students

Whales

water slides

new foods

fast food center



GO-CARTS FOR CARS

flying Konrads

grassy areas

Zombie apocalips

Sheeps TRACTORS

UFO Station

flying Bethan

essence

Rockets

cars that look like planes

Flying Pigs

flying Stephanies

ZOO

Wizards

super plan

No fossil fuels

America

Penguin Parade

Tram line

OAP railway lines

WIZARDS

lots of things

Dragons

More tourists

center shopping

shop called

'Bert's bargains'

economical

ninjas

houses

elephants used for transport

Undean

Wierd Fashion

SLAUGHTER HOOPS!!

Flying Boats
F1 cars

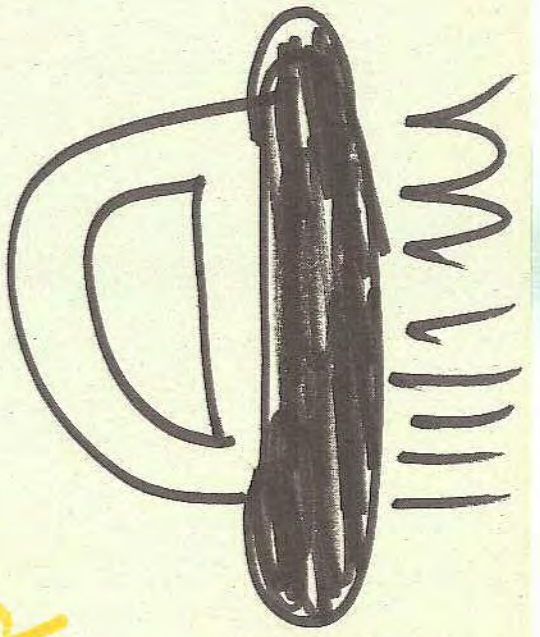
Dolphins

Swimming pool

More people

time machines

Trains that fly



no

statues

astronauts
no traffic lights

REALLY SCARY EYEBROWS!!

overcrowded
taller buildings

Better technology